










# EXHIBIT B

MAPQUEST



**A: Tyler, TX**

-  1: Start out going NORTH on N BROADWAY AVE toward E FERGUSON ST. 0.6 mi
-  2: Turn SLIGHT RIGHT onto E GENTRY PKWY/TX-147 SPUR E. Continue to follow E GENTRY PKWY. 1.7 mi
-  3: E GENTRY PKWY becomes US-271 N. 10.2 mi
-  4: Turn SLIGHT RIGHT onto I-20 E. 0.1 mi
-  5: Merge onto I-20 E. 17.9 mi
-  6: Merge onto TX-31 E via EXIT 589B on the LEFT toward DOWNTOWN LONGVIEW. 6.1 mi
-  7: Stay STRAIGHT to go onto W SOUTH ST. 0.5 mi
-  8: Turn LEFT onto S HIGH ST. 0.5 mi
-  9: End at Longview, TX

Estimated Time: 40 minutes Estimated Distance: 37.66 miles

**B: Longview, TX**



















-  1: Start out going NORTH on N HIGH ST toward US-80/W MARSHALL AVE. 0.0 mi
-  2: Turn RIGHT onto US-80/W MARSHALL AVE. 1.1 mi
-  3: Turn LEFT onto ALPINE ST/FM 2208. Continue to follow FM 2208. 2.9 mi
-  4: Turn RIGHT to stay on FM 2208. 5.7 mi
-  5: Turn RIGHT onto FM 449/FM 2208. 4.1 mi

Exhibit B

-  6: Turn LEFT onto FM 450/FM 2208. 4.5 mi
-  7: Turn RIGHT onto FM 2208. 14.4 mi
-  8: Turn LEFT onto US-59 N. 32.2 mi
-  9: Turn SLIGHT LEFT to stay on US-59 N. 21.0 mi
-  10: Take the US-59 N ramp toward I-30. 0.7 mi
-  11: Merge onto TX-151 LOOP W. 0.2 mi
-  12: TX-151 LOOP W becomes US-59 N. 0.9 mi
-  13: Take the exit toward US-67/7TH ST. 0.2 mi
-  14: Merge onto E LOOP DR. 0.0 mi
-  15: Turn SLIGHT RIGHT onto W 7TH ST/US-67 E. 3.2 mi
-  16: Turn LEFT onto N STATE LINE AVE/US-71 (Crossing into ARKANSAS). 1.0 mi
-  17: Turn RIGHT onto E 20TH ST. 0.3 mi
-  18: End at Texarkana, AR

Estimated Time: 1 hour 46 minutes Estimated Distance: 92.55 miles

C: Texarkana, AR

Total Time: 2.0 hours 26 minutes Total Distance: 130.22 miles



Address **Gregg**  
**Texas**

Get Google Maps on your phone  
Text the word "GMAPS" to 466453

