

EXHIBIT B



US008019357B2

(12) **United States Patent**
Alizadeh-Shabdiz et al.

(10) **Patent No.:** **US 8,019,357 B2**
(45) **Date of Patent:** ***Sep. 13, 2011**

(54) **SYSTEM AND METHOD FOR ESTIMATING POSITIONING ERROR WITHIN A WLAN-BASED POSITIONING SYSTEM**

(75) Inventors: **Farshid Alizadeh-Shabdiz**, Wayland, MA (US); **Edward James Morgan**, Needham, MA (US)

(73) Assignee: **Skyhook Wireless, Inc.**, Boston, MA (US)

(*) Notice: Subject to any disclaimer, the term of this patent is extended or adjusted under 35 U.S.C. 154(b) by 0 days.

This patent is subject to a terminal disclaimer.

(21) Appl. No.: **12/966,001**

(22) Filed: **Dec. 13, 2010**

(65) **Prior Publication Data**

US 2011/0080841 A1 Apr. 7, 2011

Related U.S. Application Data

(63) Continuation of application No. 11/625,450, filed on Jan. 22, 2007, now Pat. No. 7,856,234.

(60) Provisional application No. 60/864,716, filed on Nov. 7, 2006.

(51) **Int. Cl.**

H04W 24/00 (2009.01)

H04W 4/00 (2009.01)

H04M 11/04 (2006.01)

G01S 5/02 (2010.01)

(52) **U.S. Cl.** **455/456.1**; 455/404.2; 342/420; 370/338

(58) **Field of Classification Search** 455/456.1, 455/456.5, 456.6, 41.2, 404.2, 407, 408; 342/385, 420; 370/328, 338

See application file for complete search history.

(56) **References Cited**

U.S. PATENT DOCUMENTS

6,272,405 B1 8/2001 Kubota et al.
6,678,611 B2 1/2004 Khavakh et al.
6,888,811 B2 5/2005 Eaton et al.
6,978,023 B2 12/2005 Dacosta
7,123,928 B2 10/2006 Moeglein et al.
7,167,715 B2 1/2007 Stanforth
7,167,716 B2 1/2007 Kim et al.

(Continued)

FOREIGN PATENT DOCUMENTS

EP 1612999 A1 1/2006

(Continued)

OTHER PUBLICATIONS

European Search Report and Written Opinion for EP07783288, dated Jun. 3, 2010, 7 pages.

(Continued)

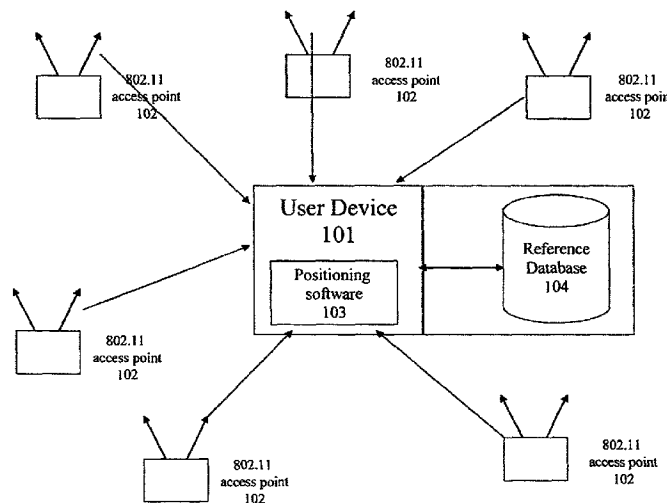
Primary Examiner — Un C Cho

(74) *Attorney, Agent, or Firm* — Wilmer Cutler Pickering Hale and Dorr LLP

(57) **ABSTRACT**

The invention features a method of estimating an expected error of a position estimate for use in a WLAN positioning system that estimates the position of a WLAN-enabled device. The WLAN-enabled device receives signals transmitted by a WLAN access point in range of the WLAN-enabled device. The method estimates the position of the WLAN-enabled device based on the received signals from the WLAN access point in range of the WLAN enabled device. The method also estimates an expected error of the position estimate based on characteristics of the WLAN access point in range of the WLAN enabled device, wherein the expected error predicts a relative accuracy of the position estimate.

36 Claims, 4 Drawing Sheets



U.S. PATENT DOCUMENTS

7,305,245 B2 12/2007 Alizadeh-Shabdiz et al.
 7,397,424 B2 7/2008 Houri
 7,403,762 B2 7/2008 Morgan et al.
 7,414,988 B2 8/2008 Jones et al.
 7,433,694 B2 10/2008 Morgan et al.
 7,433,696 B2 10/2008 Dietrich et al.
 7,471,954 B2 12/2008 Brachet et al.
 7,474,646 B2 1/2009 Tamaki
 7,474,897 B2 1/2009 Morgan et al.
 7,493,127 B2 2/2009 Morgan et al.
 7,502,620 B2 3/2009 Morgan et al.
 7,515,578 B2 4/2009 Alizadeh-Shabdiz et al.
 7,551,579 B2 6/2009 Alizadeh-Shabdiz et al.
 7,551,929 B2 6/2009 Alizadeh-Shabdiz et al.
 7,768,963 B2 8/2010 Alizadeh-Shabdiz
 7,769,396 B2 8/2010 Alizadeh-Shabdiz et al.
 7,818,017 B2 10/2010 Alizadeh-Shabdiz et al.
 7,835,754 B2 11/2010 Alizadeh-Shabdiz et al.
 7,856,234 B2* 12/2010 Alizadeh-Shabdiz et al. 455/456.1
 7,916,661 B2 3/2011 Alizadeh-Shabdiz et al.
 2003/0118015 A1 6/2003 Gunnarsson et al.
 2003/0125045 A1 7/2003 Riley et al.
 2003/0225893 A1 12/2003 Roesse et al.
 2004/0019679 A1 1/2004 E et al.
 2004/0039520 A1 2/2004 Khavakh et al.
 2004/0057408 A1 3/2004 Gray
 2004/0087317 A1 5/2004 Caci
 2004/0203880 A1 10/2004 Riley
 2004/0203904 A1 10/2004 Gwon et al.
 2004/0205234 A1 10/2004 Barrack et al.
 2005/0003827 A1 1/2005 Whelan
 2005/0020266 A1 1/2005 Backes et al.
 2005/0037775 A1 2/2005 Moeglein et al.
 2005/0073980 A1 4/2005 Thomson et al.
 2005/0107953 A1 5/2005 Sugla
 2005/0192024 A1 9/2005 Sheynblat
 2005/0208919 A1 9/2005 Walker et al.
 2006/0009235 A1 1/2006 Sheynblat et al.
 2006/0072502 A1 4/2006 Crandall et al.
 2006/0078122 A1 4/2006 Dacosta
 2006/0095348 A1 5/2006 Jones et al.
 2006/0095349 A1 5/2006 Morgan et al.
 2006/0197704 A1 9/2006 Luzzatto et al.
 2006/0200843 A1 9/2006 Morgan et al.
 2006/0217131 A1 9/2006 Alizadeh-Shabdiz et al.
 2006/0229088 A1 10/2006 Walter
 2006/0240840 A1 10/2006 Morgan et al.
 2007/0004428 A1 1/2007 Morgan et al.
 2007/0018891 A1 1/2007 Golden et al.
 2007/0097511 A1 5/2007 Das et al.
 2007/0121560 A1* 5/2007 Edge 370/338
 2007/0126635 A1 6/2007 Houri
 2007/0150516 A1 6/2007 Morgan et al.
 2007/0232892 A1 10/2007 Hirota
 2007/0258420 A1 11/2007 Alizadeh-Shabdiz et al.
 2008/0008117 A1 1/2008 Alizadeh-Shabdiz
 2008/0008118 A1 1/2008 Alizadeh-Shabdiz
 2008/0008119 A1 1/2008 Alizadeh-Shabdiz
 2008/0008121 A1 1/2008 Alizadeh-Shabdiz
 2008/0033646 A1 2/2008 Morgan et al.
 2008/0108319 A1 5/2008 Gallagher
 2008/0176583 A1 7/2008 Brachet et al.
 2008/0248741 A1 10/2008 Alizadeh-Shabdiz
 2008/0248808 A1 10/2008 Alizadeh-Shabdiz
 2009/0075672 A1 3/2009 Jones et al.
 2009/0149197 A1 6/2009 Morgan et al.
 2009/0175189 A1 7/2009 Alizadeh-Shabdiz et al.
 2009/0252138 A1 10/2009 Alizadeh-Shabdiz et al.
 2009/0303112 A1 12/2009 Alizadeh-Shabdiz
 2009/0303113 A1 12/2009 Alizadeh-Shabdiz
 2009/0303114 A1 12/2009 Alizadeh-Shabdiz
 2009/0303115 A1 12/2009 Alizadeh-Shabdiz
 2009/0303119 A1 12/2009 Alizadeh-Shabdiz
 2009/0303120 A1 12/2009 Alizadeh-Shabdiz
 2009/0303121 A1 12/2009 Alizadeh-Shabdiz
 2009/0310585 A1 12/2009 Alizadeh-Shabdiz

2009/0312035 A1 12/2009 Alizadeh-Shabdiz
 2009/0312036 A1 12/2009 Alizadeh-Shabdiz
 2010/0052983 A1 3/2010 Alizadeh-Shabdiz
 2011/0012780 A1 1/2011 Alizadeh-Shabdiz
 2011/0012784 A1 1/2011 Alizadeh-Shabdiz
 2011/0021207 A1 1/2011 Morgan et al.
 2011/0035420 A1 2/2011 Alizadeh-Shabdiz et al.
 2011/0045840 A1 2/2011 Alizadeh-Shabdiz et al.
 2011/0058495 A1 3/2011 Alizadeh-Shabdiz et al.
 2011/0074626 A1 3/2011 Alizadeh-Shabdiz et al.
 2011/0080317 A1 4/2011 Alizadeh-Shabdiz et al.
 2011/0080318 A1 4/2011 Alizadeh-Shabdiz et al.

FOREIGN PATENT DOCUMENTS

WO WO-03/102620 A1 12/2003
 WO WO-2005/121829 A1 12/2005
 WO WO-2006/070211 A1 7/2006
 WO WO-2006/117587 A1 11/2006
 WO WO-2007/0133967 11/2007
 WO WO-2007/133968 11/2007
 WO WO-2008/057737 5/2008
 WO WO-2011/011201 1/2011

OTHER PUBLICATIONS

Griswold et al., "ActiveCampus—Sustaining Educational Communities through Mobile Technology." UCSD CSE Technical Report #CS200-0714, 2002. (19 pages).
 Hazas, M., et al., "Location-Aware Computing Comes of Age," IEEE, vol. 37, Feb. 2004.
 Hellebrandt, M., et al., "Estimating Position and Velocity of Mobile in a Cellular Radio Network," IEEE Transactions on Vehicular Technology, vol. 46, No. 1, Feb. 1997.
 International Search Report and Written Opinion of the International Searching Authority, the United States Patent and Trademark Office, for International Application No. PCT/US2007/068248, mailing date of Aug. 6, 2008, 4 pages.
 International Search Report and Written Opinion of the International Searching Authority, the United States Patent and Trademark Office, for International Application No. PCT/US2007/068251, mailing date of Aug. 25, 2008, 6 pages.
 International Search Report and Written Opinion of the International Searching Authority, the United States Patent and Trademark Office, for International Application No. PCT/US2010/041279, mailing date of Sep. 1, 2010, 7 pages.
 International Search Report, International Application No. PCT/US05/39208, mailed Jan. 29, 2008. (3 pages).
 International Search Report, International Patent Application No. PCT/US07/81929, mailed Apr. 16, 2008 (2 pages).
 Kim, M., et al., "Risks of using AP locations discovered through war driving,"; Pervasive Computing; May 19, 2006; p. 67-81 (15 pages).
 Kirsner, S., "One more way to find yourself," The Boston Globe, May 23, 2005, Retrieved from www.boston.com .
 Krumm, J., et al., "LOCADIO: Inferring Motion and Location from Wi-Fi Signal Strengths," First Annual International Conference on Mobile and Ubiquitous Systems: Networking and Services, Aug. 2004.
 LaMarca, A., et al., "Place Lab: Device Positioning Using Radio Beacons in the Wild,"; Pervasive Computing; Oct. 2004; p. 116-133; (18 pages).
 Muthukrishnan, K., et al., "Towards Smart Surroundings: Enabling Techniques and Technologies for Localization," Lecture Notes in Computer Science, vol. 3479, May 2005, 11 pages.
 Supplementary European Search Report and Written Opinion for EP07761894, dated Jun. 3, 2010, 8 pages.
 Supplementary European Search Report and Written Opinion for EP07868513, dated Jun. 7, 2010, 5 pages.
 Chan, et al., "Collaborative Localization: Enhancing WiFi-Based Position Estimation with Neighborhood Links in Clusters," May 2006, 18 pages.
 Hightower, et al., "Particle Filters for Location Estimation in Ubiquitous Computing: A Case Study," Sep. 2004, 18 pages.

* cited by examiner

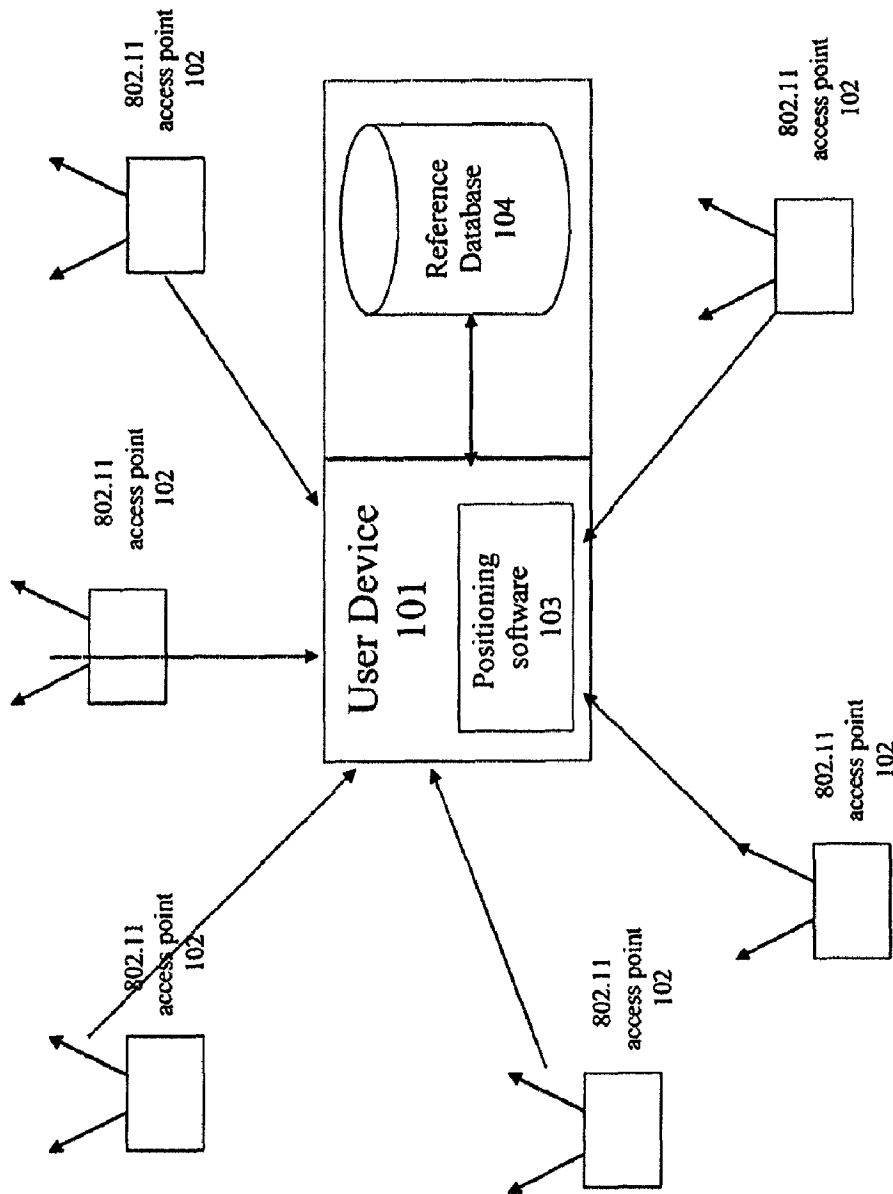


Figure 1

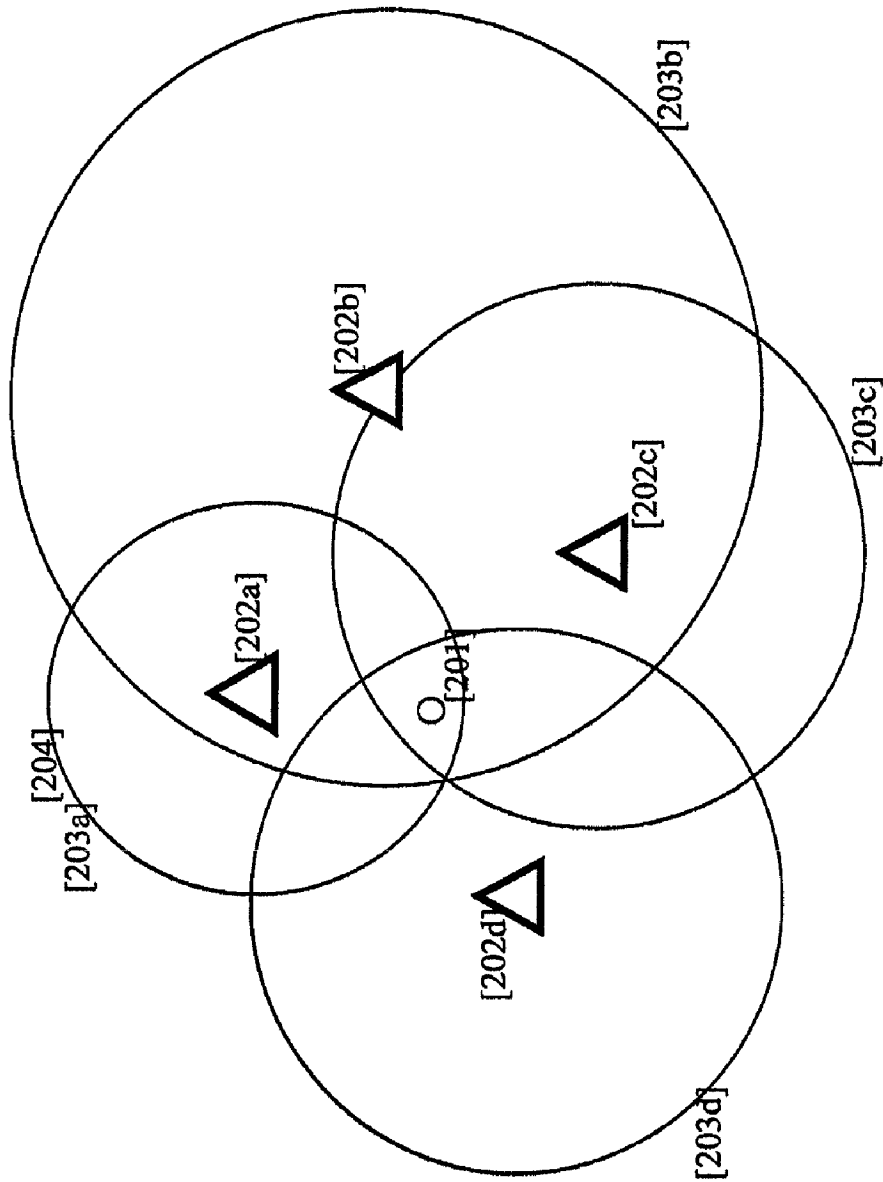


Figure 2

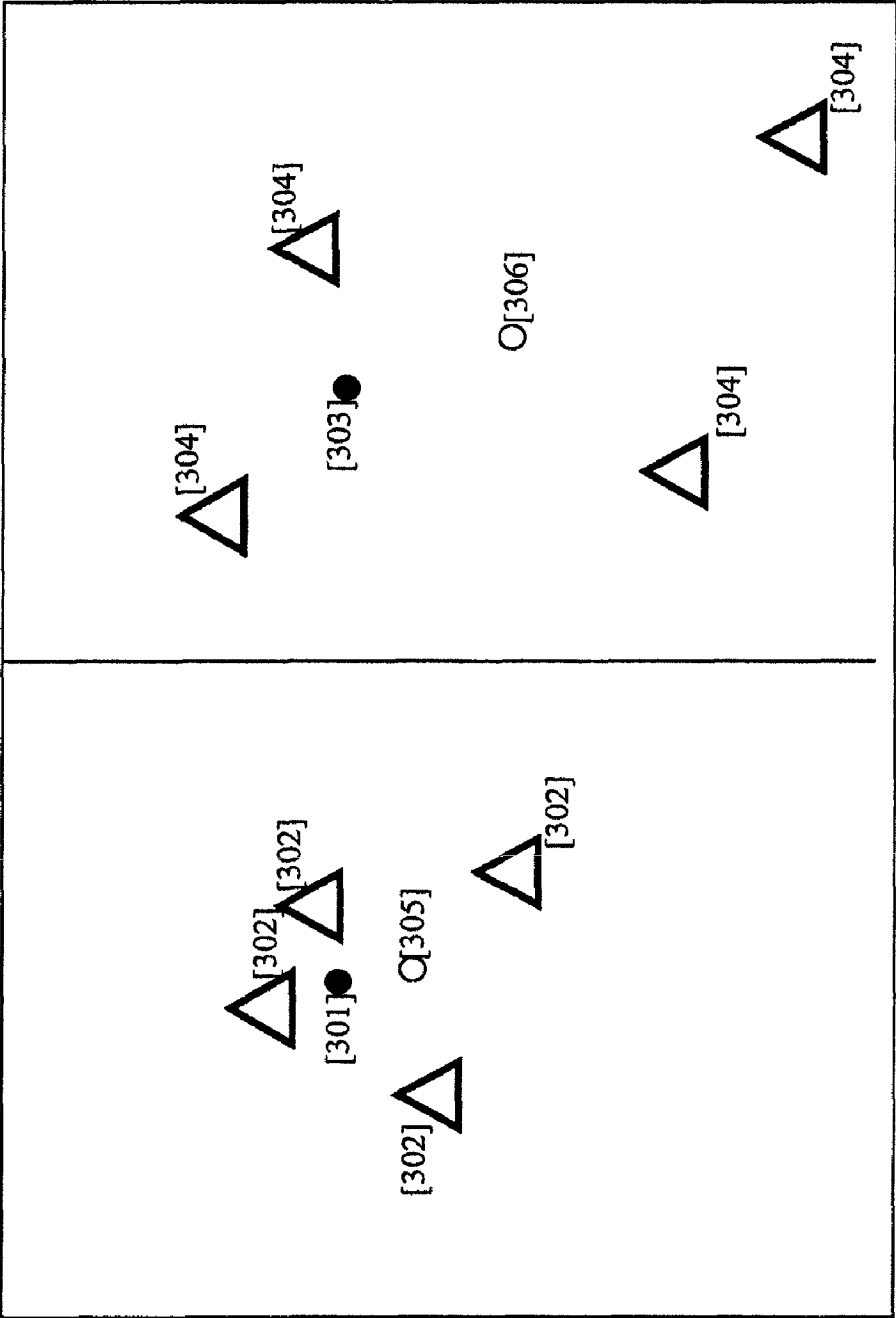


Figure 3

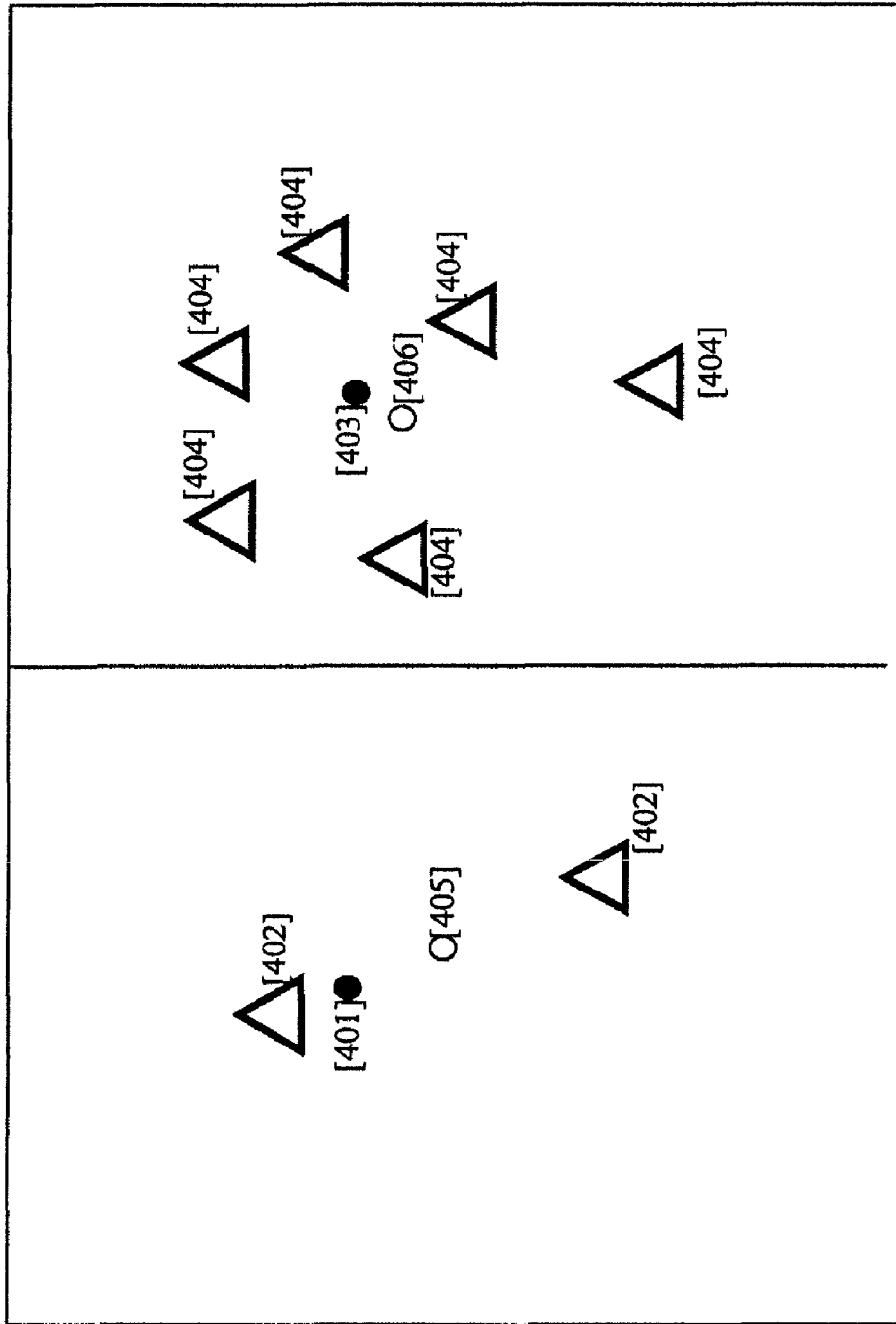


Figure 4

SYSTEM AND METHOD FOR ESTIMATING POSITIONING ERROR WITHIN A WLAN-BASED POSITIONING SYSTEM

CROSS-REFERENCE TO RELATED APPLICATIONS

This application is a continuation of U.S. patent application Ser. No. 11/625,450, entitled System and Method For Estimating Positioning Error Within A WLAN-Based Positioning System, filed Jan. 22, 2007, now U.S. Pat. No. 7,856,234, which claims the benefit under 35 U.S.C. §119(e) of U.S. Provisional Patent Application Ser. No. 60/864,716, filed on Nov. 7, 2006, entitled Estimating Positioning Error for a WLAN Based Positioning System, both of which are herein incorporated by reference in their entirety.

This application is related to the following U.S. patent applications, the contents of which are hereby incorporated by reference:

U.S. patent application Ser. No. 11/261,987, entitled Method and System for Building a Location Beacon Database, filed on Oct. 28, 2005, now U.S. Pat. No. 7,403,762;

U.S. patent application Ser. No. 11/430,079, Estimation Of Speed and Direction of Travel In A WLAN Positioning System, filed on May 8, 2006, now U.S. Pat. No. 7,835,754;

U.S. patent application Ser. No. 11/430,064, Estimation of Speed and Direction of Travel In A WLAN Positioning System Using Multiple Position Estimations, filed on May 8, 2006, now U.S. Pat. No. 7,551,929;

U.S. patent application Ser. No. 11/430,222, Estimation of Position Using WLAN Access Point Radio Propagation Characteristics in a WLAN Positioning System, filed on May 8, 2006, now U.S. Pat. No. 7,515,578; and

U.S. patent application Ser. No. 11/430,224, Calculation of Quality of WLAN Access Point Characterization for Use In a WLAN Positioning System, filed on May 8, 2006, now U.S. Pat. No. 7,551,579.

BACKGROUND

1. Field of the Invention

The invention generally relates to estimating error in a WLAN-based positioning system and, more specifically, to determining the expected error of an estimated position of a WLAN-enabled mobile device using WLAN-based positioning system.

2. Discussion of Related Art

Estimation is the process of finding the most probable value for a target parameter(s) based on a set of observable samples, which are correlated with the target parameter(s). Accuracy of the estimation can vary based on the quality of the observed samples. Quantifying the quality of estimation is one of the main subjects in estimation theory, and in most of the cases, it is an even harder problem than estimating the target parameter. A satellite based positioning system is one of the early systems that was introduced for global positioning, and for the same reason it is called Global Positioning System (GPS). In the GPS network, accuracy of estimation is also determined and reported to end users. The estimation error in the GPS network is presented in different ways. The error estimation is determined by considering the entire network, and it is called Delusion Of Precision (DOP) for horizontal and vertical error. The DOP value is an indicator of error, and it can be translated to error in meters as well.

Metro wide WLAN-based positioning systems have been explored by a couple of research labs, but none of them

provided an expected error of position estimation. The most important research efforts in this area have been conducted by PlaceLab (www.placelab.com, a project sponsored by Microsoft and Intel), University of California San Diego ActiveCampus project (ActiveCampus—Sustaining Educational Communities through Mobile Technology, technical report #CS2002-0714), and the MIT campus wide location system.

There have been a number of commercial offerings of WLAN location systems targeted at indoor positioning. (See, e.g., Kavitha Muthukrishnan, Maria Lijding, Paul Having a, Towards Smart Surroundings: Enabling Techniques and Technologies for Localization, *Proceedings of the International Workshop on Location and Context-Awareness (LoCA 2005)* at Pervasive 2005, May 2005, and Hazas, M., Scott, J., Krumm, J.: Location-Aware Computing Comes of Age, *IEEE Computer*, 37(2):95-97, Feb. 2004 005, Pa005, Pages 350-362.) These systems are designed to address asset and people tracking within a controlled environment like a corporate campus, a hospital facility or a shipping yard. The classic example is having a system that can monitor the exact location of the crash cart within the hospital so that when there is a cardiac arrest the hospital staff doesn't waste time locating the device. The accuracy requirements for these use cases are very demanding, typically calling for 1-3 meter accuracy. These systems use a variety of techniques to fine tune their accuracy including conducting detailed site surveys of every square foot of the campus to measure radio signal propagation. They also require a constant network connection so that the access point and the client radio can exchange synchronization information similar to how A-GPS works. While these systems are becoming more reliable for indoor use cases, they are ineffective in any wide-area deployment. It is impossible to conduct the kind of detailed site survey required across an entire city and there is no way to rely on a constant communication channel with 802.11 access points across an entire metropolitan area to the extent required by these systems. Most importantly, outdoor radio propagation is fundamentally different than indoor radio propagation, rendering these indoor positioning techniques almost useless in a wide-area scenario.

There are millions of commercial and private WLANs deployed so far and this number is growing everyday. Thus, WLAN access points are used to estimate the location of WLAN-enabled mobile devices.

SUMMARY

In one aspect, the invention features a method of estimating an expected error of a position estimate for use in a WLAN positioning system that estimates the position of a WLAN-enabled device. The WLAN-enabled device receives signals transmitted by a WLAN access point in range of the WLAN-enabled device. The method estimates the position of the WLAN-enabled device based on the received signals from the WLAN access point in range of the WLAN enabled device. The method also estimates an expected error of the position estimate based on characteristics of the WLAN access point in range of the WLAN enabled device, wherein the expected error predicts a relative accuracy of the position estimate.

In another aspect of the invention, the position estimate of the WLAN-enabled device is based on signals from more than one WLAN access point in range of the WLAN-enabled device. In a further aspect, the expected error of the position estimate is based on characteristics from more than one WLAN access point in range of the WLAN-enabled device.

3

In yet another aspect, the expected error of the position estimate is based on the number of access points used to estimate the position of the WLAN enabled device.

In another aspect of the invention, each of the WLAN access points has an associated signal coverage area. The expected error of the position estimate is based on at least one of the signal coverage areas of the WLAN access points used to estimate the position of the WLAN-enabled device.

In a further aspect of the invention, the expected error of the position estimate is based on the smallest signal coverage area of the WLAN access points used to estimate the position of the WLAN-enabled device.

In yet a further aspect of the invention, the coverage area for each WLAN access point is estimated by determining geographic locations at which a WLAN-enabled device receives a signal from the WLAN access point, determining the standard deviation of the coverage area based on the determined geographic locations, and estimating the coverage area of the WLAN access point based on the standard deviation of the coverage area.

In one aspect of the invention, each of the WLAN access points has a geographic position, and the expected error of the position estimate is based on the spatial spread of the geographic positions of the access points used to estimate the position of the WLAN-enabled device. The spatial spread is based on a distance between the geographic positions of the WLAN access points used to estimate the position of the WLAN-enabled device.

In another aspect of the invention, a position estimate is used in conjunction with other position estimates to derive at least one of position, speed, and direction of travel of the WLAN-enabled device and the weight given to the position estimate is based on the expected error of the position estimate. In one aspect, the position estimate is used only if the expected error of the position estimate is lower than a predetermined threshold. In a further aspect, at least one of the other position estimates is based on received signals from WLAN access points in range of the WLAN enabled device. In other aspects, at least one of the other position estimates is provided by a GPS-based positioning system.

In yet a further aspect, the invention features a system for estimating an expected error of a position estimate for use in a WLAN positioning system that estimates the position of a WLAN-enabled device. The system includes: a WLAN-enabled device for receiving signals transmitted by a WLAN access point in range of the WLAN-enabled device, position estimating logic for estimating the position of the WLAN-enabled device based on the received signals from the WLAN access point in range of the WLAN enabled device, and error estimating logic for estimating an expected error of the position estimate based on characteristics of the WLAN access points in range of the WLAN enabled device, wherein the expected error predicts a relative accuracy of the position estimate.

BRIEF DESCRIPTION OF DRAWINGS

In the drawings,

FIG. 1 illustrates certain embodiments of a WLAN positioning system;

FIG. 2 illustrates an example of a WLAN-enabled mobile device and surrounding access points and their corresponding coverage areas.

FIG. 3 illustrates an example of the impact of the spatial spread of detected WLAN access points on the accuracy of position estimation of a WLAN-enabled mobile device.

4

FIG. 4 illustrates an example of the impact of the number of detected WLAN access points on the accuracy of a position estimate of a WLAN-enabled mobile device.

DETAILED DESCRIPTION

Preferred embodiments of the invention estimate the error associated with a derived position provided by a WLAN positioning system. The incorporated patent applications describe a WLAN-based positioning system that can derive and provide estimated positions for WLAN-enabled devices.

Preferred embodiments of the invention determine and update the expected error of position estimates of a WLAN-based positioning system that use public and private WLAN access points. (Note that 802.11, 802.11b, 802.11e, 802.11n, and WiFi are examples of WLAN standards.) The user's mobile device periodically scans and detects public and private WLAN access points and also logs signals characteristics of each of the WLAN access points, for example, Received Signal Strength (RSS), Time Difference of Arrival (TDOA), or Time difference of Arrival (TOA) corresponding to each of the WLAN access points. In some embodiments, the mobile device itself determines the expected error of a position estimate. In other embodiments, the mobile device sends the results of scanning the surrounding WLAN access points to a central site where a central server determines the expected error.

The expected error of a WLAN position estimate may be used to quantify the quality of the position estimate. This may be useful when multiple position estimates are combined or when the WLAN-based position estimates are combined with other position estimation techniques, e.g., GPS position estimation. The expected error of each position estimate may be used as a weighting factor when a series of position estimates are combined. For example, in order to increase the accuracy of single position estimate, multiple position estimates may be a weighted average. In this case, the expected error of each position estimate is used as a weight in a weighted average calculation.

In addition, a series of position estimates may be combined to derive the mobile device's speed of travel or bearing. When such a series of position estimates are combined, the expected error of each estimate is used as a corresponding quality metric of the estimation, which enables the optimal combination of the series of position estimates based on their quality.

For example, in a series of ten position estimates, assume all but the seventh position estimate have a relatively low expected error of position estimation, while the seventh position estimate has a relatively high expected error. When the mobile device uses this series of position estimates to derive the speed of the mobile device, the mobile device may exclude the seventh position estimate in the speed determination because its relatively high expected error value indicates that that particular position estimate is of low quality and, thus, may be unreliable.

The expected error of a position estimates may also be used to determine the expected error after combining the position estimate results. For example, if the position estimate results are used to determine speed of travel, the expected errors of individual position estimates are combined to determine the estimation error of the speed of travel.

Certain embodiments of the invention build on techniques, systems and methods disclosed in earlier filed applications, including but not limited to U.S. patent application Ser. No. 11/261,848, entitled Location Beacon Database, U.S. patent application Ser. No. 11/261,898, entitled Server for Updating

Location Beacon Database, U.S. patent application Ser. No. 11/261,987, entitled Method and System for Building a Location Beacon Database, and U.S. patent application Ser. No. 11/261,988, entitled Location-Based Services that Choose Location Algorithms Based on Number of Detected Access Points Within Range of User Device, all filed on Oct. 28, 2005, and also including but not limited to U.S. patent application Ser. No. 11/430,224, entitled Calculation of Quality of WLAN Access Point Characterization for Use in a WLAN Positioning System, and U.S. patent application Ser. No. 11/430,222, entitled Estimation of Position Using WLAN Access Point Radio Propagation Characteristics in a WLAN Positioning System, both filed on May 8, 2006, the contents of which are hereby incorporated by reference in their entirety. Those applications taught specific ways to gather high quality location data for WLAN access points so that such data may be used in location based services to determine the geographic position of a WLAN-enabled device utilizing such services and techniques of using said location data to estimate the position of a system user. The present techniques, however, are not limited to systems and methods disclosed in the incorporated patent applications. Thus, while reference to such systems and applications may be helpful, it is not believed necessary to understand the present embodiments or inventions.

FIG. 1 depicts a WLAN positioning system (WPS). The positioning system includes positioning software [103] that resides on a user device [101]. Throughout a particular target geographical area, there are fixed wireless access points [102] that broadcast information using control/common channel broadcast signals. The client device monitors the broadcast signal or requests its transmission via a probe request. Each access point contains a unique hardware identifier known as a MAC address. The client positioning software 103 receives signal beacons from the 802.11 access points 102 in range and determines the geographic location of the user device 101 using characteristics from the signal beacons. Those characteristics include the access point's MAC address and the strengths of the signal reaching the client device. The client software compares the observed 802.11 access points with those in its reference database [104] of access points, which may or may not reside on the device as well (i.e., in some embodiments, the reference database can be remotely located). The reference database contains the estimated geographic locations and power profile of all the access points the gathering system has collected. The power profile may be generated from a collection of readings that represent the power of the signal from various locations. Using these known locations and power profiles, the client software determines the relative position of the user device [101] and determines its geographic coordinates in the form of latitude and longitude readings. Those readings are then provided to location-based applications such as friend finders, local search web sites, fleet management systems and E911 services.

Preferred embodiments of the invention may be used in a WLAN-enabled device to determine and update expected error of position estimates. For example, techniques in accordance with embodiments of the invention may be incorporated in logic embedded in positioning software [103] of the WLAN-enabled device of FIG. 1.

Under one embodiment of the invention, the expected error of a position estimate of a WLAN-enabled mobile device is estimated based on the coverage area of all of the access points used to locate the WLAN-enabled mobile device. In other words, if all the detected access points are considered, the signal foot prints (or the coverage areas) of the detected access points are used to determine the expected error of the

position estimate. In one illustrative implementation, the expected error of the position estimate is bounded by the smallest coverage area of the access points that are used to estimate the location of a WLAN-enabled mobile device. Therefore, the method is based on finding the smallest coverage area among the access points that are used to estimate the location of an end user in a WLAN-based positioning system. The expected error is directly correlated with the smallest coverage of detected WLAN access points. If the expected error is denoted by e , and the smallest coverage is denoted by C_{min} , the error can be written as a function of the smallest coverage as follows:

$$e \propto f(C_{min})$$

The notation \propto means direct dependency. One example of the function is as follows:

$$e = K_c C_{min}$$

The parameter K_c is a constant number to scale the value of smallest coverage area to the actual error in meters. The parameter K_c translates the minimum coverage in m^2 to error in meters. The parameter K_c is found empirically by considering enough samples in the entire coverage area and finding the actual error and the C_{min} value. The actual error can be determined by comparing the estimated position provided by the WLAN positioning system with a known position.

The coverage area or the footprint of a WLAN access point is defined as the area in which a WLAN-enabled mobile device can detect the particular access point. The coverage area of an access point is found by systematically scanning a target geographical area containing many access points and recording Received Signal Strength (RSS) samples at known locations. When all the samples of a given access point are considered, the standard deviation of the location of the RSS samples is used as an indicator of the size of the coverage area of the access point. In some embodiments, all RSS samples are considered. In other implementations, some RSS samples are ignored if the RSS is below a given threshold. If the total number of RSS samples of an access point is denoted by M and the corresponding location of RSS sample i is denoted by (x_i, y_i) , the standard deviation, σ , of coverage area is calculated as follows:

$$\sigma = \sqrt{\sigma_x^2 + \sigma_y^2},$$

in which σ_x and σ_y are the standard deviation of x_i and y_i over all M samples, respectively.

FIG. 2 illustrates an example of a WLAN-enabled mobile device and WLAN access points in its surroundings. In FIG. 2, the user [201] detects WLAN access points [202a-d] in range and estimates its location by using the detected WLAN access points as reference points. The access points [202a-d] in range have different coverage sizes [203a-d]. The estimation error is bounded by the minimum coverage [204] of the detected access points [202a-d]. For example, if the radius of the coverage area [203a] of the access point [202a] is 100 meters, the maximum estimation error corresponding to the position of user [201] is 100 meters.

Under other embodiments of the invention, the expected error of a position estimation is estimated based on how the detected access points are spatially spread, i.e., the distance between the geographic location of the detected access points. An example of the impact of the spatial spread of the detected access points on the position estimation error is illustrated in FIG. 3. FIG. 3 illustrates a WLAN-enabled mobile device [301] with detected access points [302] and WLAN-enabled mobile device [303] with detected access points [304]. The estimated location of mobile devices [301]

7

and [303] are shown by circles [305] and [306] respectively. The figure illustrates a smaller estimation error for mobile device [301] with a relatively smaller spatial spread of detected access points than mobile device [303], which has a relatively larger spatial spread of detected access points. The spatial spread of access points can be measured by the standard deviation of their location in the X and Y axis, σ_{sx} and σ_{sy} , and then finding the total spatial spread standard deviation as follows:

$$\sigma_s = \sqrt{\sigma_{sx}^2 + \sigma_{sy}^2}$$

The expected error directly correlates with the standard deviation of spatial spread. So,

$$e \propto f(\sigma_s).$$

An example of the above function is as follows:

$$e = K_s \sigma_s^2$$

The parameter K_s is a constant number to scale the output value to error in meters. The parameter K_s translates the square of the standard deviation in m^2 to error in meters. The parameter K_s is found empirically by considering enough samples in the entire coverage area and finding the actual error and the standard deviation square value. Error in meters is calculated by using the technique described above.

Under other embodiments of the invention, the expected error of a WLAN-enabled mobile device in a WLAN positioning system is estimated based on the number of access points that are detected. As illustrated in FIG. 4, the expected error decreases as the number of detected access points increases. FIG. 4 shows two WLAN-enabled mobile devices [401] and [403], with detected access points [402] and [404], respectively, and estimated positions [405] and [406], respectively. The figure illustrates that the expected error of position estimation is lower for WLAN-enabled mobile device [403] because of the greater number of access points used to estimate its position. Therefore, the expected error is correlated with the inverse of the number of detected access points. If N denotes the number of detected access points that are used to locate an end user, the expected error can be written as follows:

$$e \propto f\left(\frac{1}{N}\right)$$

An example of the above function is as follows:

$$e = K_N \frac{1}{\sqrt{N}}$$

The parameter K_N is a constant number to scale the output of the equation to error in meters. In terms of units, the parameter K_N is in meters. The parameter K_N is found empirically by considering enough samples in the entire coverage area and finding the actual error and the N value. Error in meters is calculated by using the technique described above.

Under other embodiments of the invention, the expected error of a WLAN-enabled mobile device in a WLAN positioning system is estimated based on combining multiple correlated parameters with error. The three parameters correlated with the expected error of a position estimate are as follows: (1) the smallest coverage of detected access points, C_{min} ; (2) one over square root of number of detected access points, $1/\sqrt{N}$; (3) square of spatial spread of detected access points, σ_s^2 .

8

The above parameters are correlated with the expected error, but in terms of the absolute value they have different dynamic ranges. In order to be able to combine them, their absolute values have to be normalized first. Normalization of the parameters is achieved by dividing them by the standard deviation of their dynamic range. The dynamic range is the largest and smallest absolute values of all of the access points in a given coverage area.

The normalized parameters can be simply averaged or they can be weighted according to the accuracy with which each parameter predicts the expected error and then averaged, which is called the weighted average. Weighting each component of error according to its accuracy of error prediction is more desirable and it is the optimum combining method. The next step in the weighted average approach is defining a metric for each of the parameters that measures the accuracy of the error prediction.

The correlation of each parameter with the error measures the accuracy of the error prediction of the particular error estimation method. These correlation coefficients are used to weight each method in the weighted average calculation. A correlation coefficient is a statistical parameter, and it is determined globally for each parameter based on a sufficient number of samples for the targeted geographic area by finding the actual error of a position estimate and also finding the estimated value of the parameter and then determining the correlation coefficient. Therefore, the correlation coefficient shows the statistical correlation of an estimation parameter with estimation error, and it does not show exactly the quality of one sample of the parameter. For example, one instance of a position determination might have a very small estimation error, but the smallest coverage area of the detected access points might be relatively large. In this example, the smallest coverage area of the detected access points is not a good indicator of the error, but it is still weighted with the same correlation coefficient as other samples. Therefore, the expected error using weighted average of the error parameters is written as follows:

$$e \propto \left[C_c \frac{C_{min}}{\sigma(C_{min})} + C_N \frac{\sqrt{1/N}}{\sigma(\sqrt{1/N})} + C_s \frac{\sigma_s^2}{\sigma(\sigma_s^2)} \right] \times \frac{1}{(C_c + C_N + C_s)}$$

In the above equation, the standard deviation operator is shown with σ and the correlation coefficients for C_{min} , N , and σ_s are shown with C_c , C_N , and C_s , respectively. The correlation coefficients are unitless. The correlation coefficients are found empirically by considering enough samples in the entire coverage area and comparing the expected error with the actual error for each sample.

Under other embodiments of the invention, the expected error of a position estimate is found in meters from a parameter that is correlated with the expected error. Assuming that there is a parameter correlated with the expected error, the estimation error in meters is found by mapping the distribution of the error parameter into the actual distance error in meters as found during scanning the targeted geographic area. Therefore, if error in meters is denoted by d_e , it is found as the result of the mapping and can be calculated as follows:

$$d_e = \left(\frac{e - \bar{e}}{\sigma(e)} \right) \sigma(d_e) + \bar{d}_e$$

Note that the average value of a random process is shown with a bar on the variable and the standard deviation operator is shown with σ . The average and the standard deviation of d_e and e are found empirically by considering the distribution of these parameters over samples that are collected from the entire coverage area. An example of the standard deviation and the average value of the parameters are as follows:

$$\sigma(C_{min})=2.7546$$

$$\sigma(\sqrt{1/N})=0.1721$$

$$\sigma(\sigma_s^2)=3.8707 \times 10^{-7}$$

$$\bar{e}=1.5613$$

$$\sigma_e=0.7458$$

$$\bar{d}_e=38.1 \text{ m}$$

$$\sigma_{d_e}=29.0 \text{ m}$$

Note that the standard deviation of spatial spread of detected access points is determined based on the latitude and longitude of access points.

An example of the correlation coefficients is as follows:

$$0.30 \leq C_e, C_N, C_s \leq 0.37$$

It will be appreciated that the scope of the present invention is not limited to the above described embodiments, but rather is defined by the appended claims; and that these claims will encompass modifications of and improvements to what has been described.

What is claimed is:

1. In a Wireless Local Area Network (WLAN) positioning system for estimating the position of a WLAN-enabled device, a method of estimating an expected error of a position estimate, the method comprising:

the WLAN-enabled device receiving signals transmitted by at least one WLAN access point in range of the WLAN-enabled device, the at least one WLAN access point having an estimated characteristic; and

estimating an expected error, in terms of distance, of a position estimate that would result if the received signals from the at least one WLAN access point were used in a position estimation determination based on the estimated characteristics of the at least one WLAN access point in range of the WLAN enabled device, wherein the expected error predicts a relative accuracy of the position estimate.

2. The method of claim 1, the estimated characteristic being at least one of received signal strength, estimated geographic location, and signal coverage area.

3. The method of claim 2, the signal coverage area for each WLAN access point being estimated by the method comprising:

determining geographic locations at which a WLAN-enabled device receives a signal from the WLAN access point;

determining a standard deviation of the coverage area based on the determined geographic locations; and
estimating the coverage area of the WLAN access point based on the standard deviation of the coverage area.

4. The method of claim 1, the at least one WLAN access point including a plurality of WLAN access points, and the estimated characteristic being a spatial spread of distance between estimated geographic positions of the plurality of WLAN access points.

5. The method of claim 1, the estimating the expected error of the position estimate being based on characteristics from more than one WLAN access point in range of the WLAN-enabled device.

6. The method of claim 1, the WLAN-enabled device receiving signals transmitted by a plurality of WLAN access points in range of the WLAN-enabled device, the WLAN access points of the plurality having aggregate statistics of estimated characteristics of the plurality of WLAN access points, and the estimating the expected error that would result if the received signals from the plurality of WLAN access points were used in a position estimation determination being based on the aggregate statistics of the estimated characteristics of the plurality of WLAN access points.

7. The method of claim 6, the aggregate statistics being at least one of a maximum value, a minimum value, a median value, an average value, a standard deviation, and a sum.

8. The method of claim 6, the aggregate statistics being at least one of received signal strength, estimated geographic location, signal coverage area, a spatial spread of distance between estimated geographic positions of the plurality of WLAN access points, and a count of the plurality of WLAN access points.

9. The method of claim 8, the estimating the expected error of the position estimate being based on a smallest signal coverage area of the WLAN access points of the plurality.

10. The method of claim 9, the expected error of the position estimate being directly proportional to the smallest signal coverage area of the WLAN access points of the plurality.

11. The method of claim 1, further comprising estimating the position of the WLAN-enabled device based on signals received from the at least one WLAN access point in range of the WLAN enabled device only if the expected error of the position estimate is lower than a predetermined threshold.

12. The method of claim 1, the estimating the expected error of the position estimate being based on a weighted average of at least two of a first expected error value estimated based on a count of WLAN access points available for estimating the position of the WLAN enabled device, a second expected error value estimated based on a smallest signal coverage area of the WLAN access points available to estimate the position of the WLAN-enabled device, and a third expected error value estimated based on a spatial spread of the geographic positions of the WLAN access points available to estimate the position of the WLAN-enabled device, the spatial spread being based on a distance between the estimated geographic positions of the WLAN access points available to estimate the position of the WLAN-enabled device.

13. The method of claim 12, the first, second, and third expected error values being weighted according to corresponding correlation coefficients, each correlation coefficient measuring the accuracy with which its corresponding expected error value predicts the actual error.

14. The method of claim 1, the at least one WLAN access point including a plurality of WLAN access points, and the expected error of the position estimate being inversely proportional to the square root of the number of access points available to estimate the position of the WLAN enabled device.

15. The method of claim 1, the estimating the expected error of the position estimate based on the estimated characteristics of the at least one WLAN access point including estimating the expected error of the position estimate based on statistical parameters of the characteristics of the at least one WLAN access point.

16. The method of claim 15, the statistical parameters including at least one of correlation coefficients, standard

11

deviation values, maximum values, minimum values, sample counts, average values, and median values.

17. The method of claim 1, the WLAN positioning system using public and private WLAN access points for estimating the position of the WLAN-enabled device.

18. The method of claim 1, the WLAN positioning system using public and private WLAN access points that are deployed over a wide area relative to an indoor positioning system.

19. In a Wireless Local Area Network (WLAN) positioning system for estimating the position of a WLAN-enabled device, a system for estimating an expected error of a position estimate, the system for estimating the expected error comprising:

a WLAN-enabled device for receiving signals transmitted by at least one WLAN access point in range of the WLAN-enabled device, the at least one WLAN access point having an estimated characteristic; and error estimating logic for estimating an expected error, in terms of distance, of a position estimate that would result if the received signals from the at least one WLAN access point were used in a position estimation determination based on the estimated characteristics of the at least one WLAN access points in range of the WLAN enabled device, wherein the expected error predicts a relative accuracy of the position estimate.

20. The system of claim 19, the estimated characteristic being at least one of received signal strength, estimated geographic location, and signal coverage area.

21. The system of claim 20, the signal coverage area for each WLAN access point being estimated by the method comprising:

determining geographic locations at which a WLAN-enabled device receives a signal from the WLAN access point; determining a standard deviation of the coverage area based on the determined geographic locations; and estimating the coverage area of the WLAN access point based on the standard deviation of the coverage area.

22. The system of claim 19, the at least one WLAN access point including a plurality of WLAN access points, and the estimated characteristic being a spatial spread of distance between estimated geographic positions of the plurality of WLAN access points.

23. The system of claim 19, the estimating the expected error of the position estimate being based on characteristics from more than one WLAN access point in range of the WLAN-enabled device.

24. The system of claim 19, the WLAN-enabled device receiving signals transmitted by a plurality of WLAN access points in range of the WLAN-enabled device, the WLAN access points of the plurality having aggregate statistics of estimated characteristics of the plurality of WLAN access points, and the estimating the expected error that would result if the received signals from the plurality of WLAN access points were used in a position estimation determination being based on the aggregate statistics of the estimated characteristics of the plurality of WLAN access points.

25. The system of claim 24, the aggregate statistics being at least one of a maximum value, a minimum value, a median value, an average value, a standard deviation, and a sum.

12

26. The system of claim 24, the aggregate statistics being at least one of received signal strength, estimated geographic location, signal coverage area, a spatial spread of distance between estimated geographic positions of the plurality of WLAN access points, and a count of the plurality of WLAN access points.

27. The system of claim 26, the estimating the expected error of the position estimate being based on a smallest signal coverage area of the WLAN access points of the plurality.

28. The system of claim 27, the expected error of the position estimate being directly proportional to the smallest signal coverage area of the WLAN access points of the plurality.

29. The system of claim 19, further comprising position estimating logic for estimating the position of the WLAN-enabled device based on signals received from the at least one WLAN access point in range of the WLAN enabled device only if the expected error of the position estimate is lower than a predetermined threshold.

30. The system of claim 19, the estimating the expected error of the position estimate being based on a weighted average of at least two of a first expected error value estimated based on a count of WLAN access points available for estimating the position of the WLAN enabled device, a second expected error value estimated based on a smallest signal coverage area of the WLAN access points available to estimate the position of the WLAN-enabled device, and a third expected error value estimated based on a spatial spread of the geographic positions of the WLAN access points available to estimate the position of the WLAN-enabled device, the spatial spread being based on a distance between the estimated geographic positions of the WLAN access points available to estimate the position of the WLAN-enabled device.

31. The system of claim 30, the first, second, and third expected error values being weighted according to corresponding correlation coefficients, each correlation coefficient measuring the accuracy with which its corresponding expected error value predicts the actual error.

32. The system of claim 19, the at least one WLAN access point including a plurality of WLAN access points, and the expected error of the position estimate being inversely proportional to the square root of the number of access points available to estimate the position of the WLAN enabled device.

33. The system of claim 19, the error estimating logic for estimating the expected error of the position estimate based on the estimated characteristics of the at least one WLAN access point including logic for estimating the expected error of the position estimate based on statistical parameters of the characteristics of the at least one WLAN access point.

34. The system of claim 33, the statistical parameters including at least one of correlation coefficients, standard deviation values, maximum values, minimum values, sample counts, average values, and median values.

35. The system of claim 19, the WLAN positioning system using public and private WLAN access points for estimating the position of the WLAN-enabled device.

36. The system of claim 19, the WLAN positioning system using public and private WLAN access points that are deployed over a wide area relative to an indoor positioning system.

* * * * *