

# EXHIBIT E



## Santo Domingo, Dominican Republic

Add to My Favorites - [ICAL](#) [RSS](#)

Local Time: 12:05 PM AST (GMT -04) — [Set My Timezone](#)

Lat/Lon: 18.4° N 69.9° W ([Google Map](#))

### Current Conditions

Santo Domingo, Dominican Republic (Airport)

Updated: 1 hr 5 min 40 sec ago



80 °F  
Haze

Humidity: 48%

Dew Point: 64 °F

Wind: 4 mph from the NNE

Wind Gust: -


Pressure: 30.08 in (Rising)

Visibility: 9.0 miles

Elevation: 46 ft

Rapid Fire Updates:

Enable  Disable



[Click Image to Enlarge](#)  
[WunderMap. NEW!](#)  
[Trip Planner](#)  
[Weather Stations](#)

Source for Current Conditions:

PWS & Airport  Airport Only

» [Weather History for This Location](#)

Select a source for your current conditions:

Las Americas (MDSO)

Raw METAR	Aviation	Weather Radio
Flight Rule:	VFR ()	
Wind Speed:	3.9 kts.	
Wind Dir:	20° (NNE)	
Ceiling:	100000 ft	
<a href="#">Full Report</a> — <a href="#">Pilot Maps</a>		

### History & Almanac

Detailed History and Climate

February 19 2009 [View](#)

o [Seasonal Weather Averages](#)



Meet  
Locals

Read their travel tips for  
Santo Domingo  
hotels!



### Astronomy

February 19, 2009	Rise:	Set:
Actual Time	7:04 AM AST	6:42 PM AST
Civil Twilight	6:42 AM AST	7:04 PM AST
Nautical Twilight	6:17 AM AST	7:29 PM AST
Astronomical Twilight	5:51 AM AST	7:55 PM AST
Moon	3:07 AM AST	2:11 PM AST
Length Of Visible Light:	12h 21m	
Length of Day	11h 37m	Tomorrow will be 0m 59s longer.

### 5-Day Forecast

[Customize Your Icons!](#)

Thursday	Friday	Saturday	Sunday	Monday
84° F   68° F	84° F   68° F	84° F   69° F	86° F   69° F	86° F   69° F
Scattered Clouds	Chance of Rain 30% chance of precipitation	Chance of Rain 20% chance of precipitation	Chance of Rain 20% chance of precipitation	Chance of Rain 20% chance of precipitation
Hourly	Hourly	Hourly	Hourly	Hourly



I lost 25 lbs of  
stomach fat  
in only  
1 month

Read My Story  
Learn How I Did It

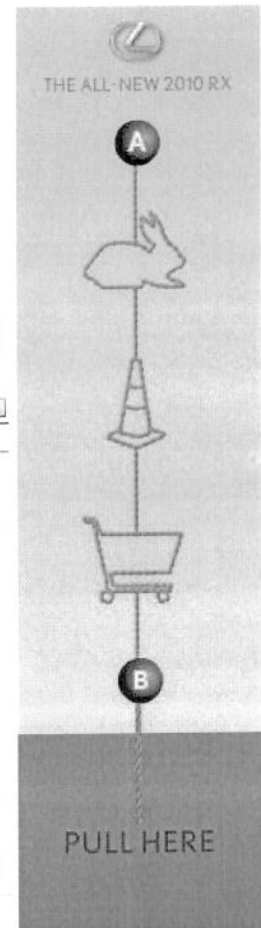
AS SEEN ON

rachaelray

### Extended Forecast


Updated: 2:00 AM AST on February 19, 2009

	<b>Thursday</b> Scattered Clouds. High: 84 °F . Wind NE 8 mph . Heat Index: 82 °F .
	<b>Thursday Night</b> Clear. Low: 68 °F . Wind NW 4 mph .
	<b>Friday</b> Chance of Rain. Scattered Clouds. High: 84 °F . Wind ESE 6 mph . Chance of precipitation 30% (water equivalent of 0.01 in). Heat Index: 86 °F .
	<b>Friday Night</b> Scattered Clouds. Low: 68 °F . Wind North 6 mph .
	<b>Saturday</b> Chance of Rain. Scattered Clouds. High: 84 °F . Wind ENE 11 mph . Chance of precipitation 20% (trace amounts). Heat Index: 84 °F .
	<b>Saturday Night</b> Chance of Rain. Scattered Clouds. Low: 69 °F . Wind NNE 8 mph . Chance of precipitation 20% (trace amounts).
	<b>Sunday</b> Chance of Rain. Partly Cloudy. High: 86 °F . Wind ESE 8 mph . Chance of precipitation 20% (trace amounts). Heat Index: 84 °F .
	<b>Sunday Night</b> Chance of Rain. Scattered Clouds. Low: 69 °F . Wind ENE 8 mph . Chance of precipitation 30% (water equivalent of 0.05 in).
	<b>Monday</b> Chance of Rain. Scattered Clouds. High: 86 °F . Wind SSE 8 mph . Chance of precipitation 20% (trace amounts). Heat Index: 87 °F .
	<b>Monday Night</b> Chance of Rain. Scattered Clouds. Low: 69 °F .



Extended View

### Waning Crescent, 25% of the Moon is Illuminated



For more information about the solar system:

- o [View the Full Star Chart!](#)
- o [Definitions of Astronomy Terms](#)

### Free Weather Stickers® for Your Homepage!

We've cooked up some fun dynamic images for you to put on your homepage.

- o 18 NEW Stickers!
- o Multiple Styles to Choose From
- o Display Current conditions

[Get Your Weather Sticker!](#)

**Santo Domingo,**  
**80 °F**  
**Haze**  
**at 11:00 AM AST**

(Click for forecast)



F . Wind East 4 mph . Chance of precipitation 20% (trace amounts).



#### Tuesday

Chance of a Thunderstorm. Scattered Clouds. High: 84 °F . Wind South 8 mph . Chance of precipitation 50% (water equivalent of 0.13 in). Heat Index: 84 °F .



#### Tuesday Night

Chance of Rain. Scattered Clouds. Low: 69 °F . Wind NNW 6 mph . Chance of precipitation 20% (water equivalent of 0.02 in).



#### Wednesday

Chance of Rain. Scattered Clouds. High: 82 °F . Wind NE 6 mph . Chance of precipitation 50% (water equivalent of 0.12 in). Heat Index: 82 °F .



#### Wednesday Night

Chance of Rain. Scattered Clouds. Low: 69 °F . Wind NNW 11 mph . Chance of precipitation 20% (trace amounts).

### Sports Weather

MLB:	Date:	Forecast:
Twins vs. Yankees	1:15 PM EDT on March 15, 2009	Forecast not available.
Braves vs. Phillies	8:05 PM EDT on April 05, 2009	Average High 59° F / 14° C
Football (Soccer):	Date:	Forecast:
Udjinese vs. Lech Poznan	6:00 PM CET on February 19, 2009	Chance of Snow, High 32° F / 0° C
Tottenham Hotspur vs. Shakhtar Donetsk	8:45 PM EET on February 19, 2009	Clear, High 32° F / 0° C
NASCAR:	Date:	Forecast:
Auto Club 500	3:15 PM PST on February 22, 2009	Partly Cloudy, 67 °F
Shelby 42Z	1:45 PM PST on March 01, 2009	Average High 64° F / 17° C

[View Schedules: MLB | IFB | NASCAR | PGA Golf](#)

### Blogs in This Country

City:	Member:	Title:	Last Activity:
There are no recent blogs in this area. Why not create your own?			
Blogs for people who love weather and the outdoors! <a href="#">View All Blogs.»</a>			

### Weather Stations

All Weather Stations	Personal Weather Stations	MADIS Weather Stations	Weather Stations WunderMap							
Station Location	Temp.	Dew Point	Humidity	Wind	Pressure	Precipitation	Heat Index	Elevation	Updated	Type
PUCMM RSTA, Santo Domingo	80.2 °F	54 °F	41%	SE at 8.7 mph	29.83 in	0.00 in / hr	80 °F	150 ft	15 sec ago	Rapid Fire
Naco, Santo Domingo	80.4 °F	64 °F	58%	NE at 5.0 mph	30.01 in	0.00 in / hr	82 °F	100 ft	35 sec ago	Normal Website
Las Praderas, Santo Domingo	81.3 °F	61 °F	50%	NE at 1.7 mph	30.08 in	0.00 in / hr	82 °F	0 ft	14 min 7 sec ago	Normal

Would you like to share your weather data with the rest of the world?

[Add Your Weather Station!](#)



Copyright © 2009 Weather Underground, Inc.