

# EXHIBIT V





Search Zip or City, State, Airport Code, Country

Weather Conditions

Go

- Local Weather: Maps & Radar, Severe Weather, Photos & Video, Elogs, Travel & Activities, Resources
- My Locations: Radar, Tropical & Hurricane, Photo Galleries, Dr. Jeff Masters, Su & Snow, Severe Weather
- History Data: Satellite, Comedive Outlook, World View, Meteorology Blogs, Spots, Climate Change
- Weather Stations: Wundermap™, U.S. Severe Alerts, Webcams, Member Blogs, Road Trip Planner, About Maps & Radar

Recent Cities: San Francisco, CA



1,192,251 Photos!

Select a map below or scroll down for more options.

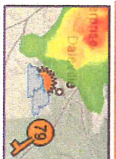
US

The Best in Northern Virginia up to 90% off



Get Today's Deal

WunderMap



View WunderMap

Website Spotlight

- Weather Maps
- Solar Calculator
- Forecast Email
- Community Chat
- Education
- Astronomy
- Print This Page
- WU News Blog

Maps

Current

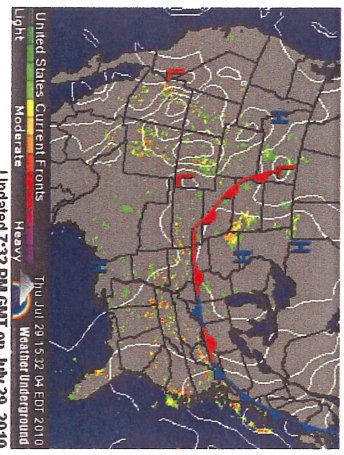
Forecast

Aviation

Models

WunderMap

- Temperature
- Heat Index
- Windchill
- Humidity
- Radar
- Dew Point
- Wind
- Visibility
- Visible Satellite
- Satellite
- Fronts
- Snow Depth
- Precipitation
- Jet Stream
- Flash Floods
- Health Maps
- UV Forecast
- Flu
- Air Quality



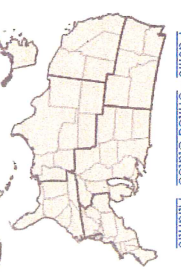
Updated 7:32 PM GMT on July 29, 2010

Expand Map Animate Map

Set as Default Type

About These Maps

Select a Country or Region



Select a State



Select a Region

Choose the first letter of a city or search for any location.

A-B-C-D-E-F-G-H-I-J-K-L-M-N-O-P-Q-R-S-T-U-V-W-X-Y-Z

U.S. Severe Weather Advisories - Find Weather by U.S. Zip Code

Fast Forecast

FAVORITES

Place

Temperature

Humidity

Pressure

Conditions

Wind

Updated

Wind

Updated

Top of Page

Weather Summary



Weather Underground Forecast for Thursday, July 29, 2010.


Active weather will continue throughout the eastern half of the nation on Thursday. A low pressure system in southeastern Canada will drag a cold front toward the East Coast. As the front progresses, showers and thunderstorms will persist along and ahead of the front, from the Northeast through portions of the Eastern Valleys. Wet and stormy weather will also spread into the Mid-Atlantic as the front sags southward throughout the day. Meanwhile, to the south, typical summertime scattered showers and thunderstorms will persist in the Southeast.

Behind the weather activity in the East, monsoon moisture will continue to spread northward through the Southwest across the Continental Divide and into the Northern Plains with chances of showers and thunderstorms. Moisture interacting with low pressure deepening over the Northern High Plains will enhance scattered showers and thunderstorms in the Northern Plains. Increased instability over this region through the afternoon may spark severe thunderstorms with damaging wind and hail across the Dakotas and northern Nebraska.

Meanwhile, calm conditions and slightly warmer daytime temperatures will return to the West Coast on Thursday as low pressure off the Oregon coast lifts northeastward. This transition will give way to weak high pressure, bringing clearer skies and a slight warming trend through the remainder of the week.

Temperatures in the Lower 48 states Wednesday ranged from a low of 37 degrees at Stanley, Idaho to a high of 118 degrees at Death Valley, Calif.

Moon Phase



Warning Gahoons, 98% of the Moon is Illuminated

Try our Interactive Star Chart

Dr. Jeff Masters' WunderBlog:

Storms of My Grandchildhood by Dr. James Hansen

Posted: 7:34 PM EDT on July 26, 2010

"Storms of My Grandchildhood: The Truth About the Coming Climate Catastrophe and Our Last Chance to Save Humanity" is NASA climate change scientist Dr. James Hansen's first book. Dr. Hansen is arguably the most visible and well-respected climate change scientist in the world, and has headed the NASA Goddard Institute for Space Studies in New York City since 1981. He is also an adjunct professor in the Department of Earth and Environmental Sciences at Columbia University.

- Read This Blog Entry
- Other Featured Blogs:
  - LBrandt's Tropical Weather Discussion
  - Rick Reed's Climate Change Blog
  - SullivanWeather's Northeast Weather Blog
  - Purdillon Disaster Relief Blog

Weather History:

Did you know that...

Vehicles are normally considered to be fairly safe places to hide during thunderstorms. On this date in 1997, however, a propane truck was blown up after it was struck by lightning near Albuquerque, N.M., burning three men.

More Weather Education Resources

- Real Estate Guide: Edén Prairie Homes For Sale, Edén Prairie Condos, Edén Prairie Bankruptcy
- Hot Travel Savings: Edén Prairie Rental Cars, Edén Prairie Cheap Hotels, Edén Prairie Packages
- Singles: Edén Prairie Singles, Cheap Flights to Edén Prairie, Edén Prairie Credit Repair
- Financial Advice: Bankruptcy, Edén Prairie Jobs, Edén Prairie Credit Repair
- Cheap Vacation Ideas: Cheap Vacation Ideas
- Investment Property: Edén Prairie Investment Property
- Real Estate: Edén Prairie Homes For Sale, Vacation Packages, College Students
- Attraction Tickets and Vacations: Disney Tickets, Orlando Holidays, Puerto Escondido
- Minnesota Turnkey Surgery, Edén Prairie Homes For Sale, Vacation Packages, College Students, Edén Prairie Credit Repair, Minnesota Cheap Car Insurance

Find the Weather for any City, State or ZIP Code, or Airport Code or Country.

WunderSearch

Custom Weather Services

In addition to this website, we provide a number of free and professional weather services. Website Autobranding, Newsletters, Weather Stickers, API/XML Feeds, About Our Data

Advertise On This Site

Weather Underground has extensive targeting capabilities to fulfill all of your client's advertising needs. Advertising Information, Media Kit (PDF)

Find us on Facebook



Top of Page

Exhibit 58 Ferguson Kathy Adkins Date 8.4.10



1           these numbers on Nielsen @ plan and --

2       A.    That's my understanding, yes.

3                            MARKED FOR IDENTIFICATION:

4                            DEPOSITION EXHIBIT 58

5                            12:45 p.m.

6       BY MR. DELGADO:

7       Q.    I just want to authenticate this as a screen shot of  
8            the main page of wunderground.com. Does this look  
9            like a true and correct copy of what would appear on  
10           the main page of wunderground.com?

11       A.   It seems to be the page at wunderground.com, correct.

12       Q.    Okay.

13       A.    And I think you mean main because it's just  
14            wunderground.com with no page after it.

15       Q.    Right.

16       A.    Not like the main page, because my main page would be  
17            Ann Arbor.

18       Q.    Right, the index page.

19       A.    The index page, correct.

20       Q.    And here the advertising is up in the -- this is the  
21            leader board, right? The one with the northern  
22            Virginia advertising.

23       A.    Yes.

24       Q.    And then the Amtrak to the right is also an  
25            advertising, correct?