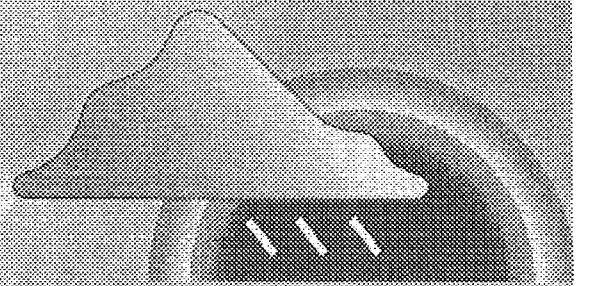



Exhibit H



Weather Underground
wunderground.com

62 °F
PARTLY CLOUDY



78 °F
SUNNY






WU03948



WU03949




Weather Underground can help you share your weather with the world

A screenshot of a weather station card for Gravelly Lake, WA. The card includes a photo of a lake, weather data, and a circular icon.

Gravelly Lake
Lakewood, WA

Temperature: 69.6°F
Humidity: 80% Dew Point: 64.7°F
Air Sat: 8.80m Pressure: 29.93hg
Updated: 1 sec ago

To sign up or learn more visit
www.wunderground.com/davis



Weather Underground is proud to offer free weather data hosting

Join Weather Underground's free online network using your Davis weather station and take advantage of these great benefits:

- Real-time streaming of your weather data on www.weatherunderground.com
- Your weather station listed on Weather Underground's custom Google Maps
- Free access to online analysis tools - plot daily, monthly and annual graphs
- Dynamic links, images and Flash applications for your web site
- Free web-cam display and archiving
- Enjoy the peace of mind that Weather Underground will safely store all your historical data and observations

To sign up or learn more visit
www.weatherunderground.com/davis

www.weatherunderground.com

Let Us Worry About Your Weather Page

Weather Underground
is committed to delivering
the most accurate,
up to the minute weather
information worldwide.

Thinking of you,
and the weather
—24 hrs a day.




Weather

Newspaper

We Deliver Real Time
Updated PDF Weather Pages

We can include color graphs, temperature maps, and
any custom graphics that you require.



"The service Weather Underground provides The San Francisco Chronicle is much appreciated. Since we switched to WU for our daily weather report our reader complaints have become almost non-existent. The few we do get, your meteorologists have been extremely responsive... Anyone who uses another weather service should have their heads examined."

—Nanette Bisher, San Francisco Chronicle

Weather Underground will serve
your newspaper an up-to-the-
minute, accurate local weather
page automatically, every day

Weather Underground
—Weather data supplier
to the Associated Press.

AP Associated Press

Web

Add Weather to Your Web Site with Autobrand®



Let us create a custom weather page that blends flawlessly with your web site. We can include color temperature maps, five-day forecasts, weather icons, radar and more.

Weather Underground hosts websites for an array of businesses including newspapers, radio and television stations. The weather information is updated in real time, so users get accurate weather all day, every day. We also offer the option to have your weather information appear in any of 75+ different languages.

If preferred, we can set up a raw data feed of XML, and you can format our weather data in any way you desire for your single site application.


For pricing and options, contact:


Chuck Prewitt
415.543.5022 x102
San Francisco, CA
chuck@wunderground.com



Give your website a very real advantage, by offering the local weather information that all of your users need. Autobrand® is the easy, affordable way to add weather to your website.

Chuck Prewitt
(415) 643-6822 x102
San Francisco, CA
chuck@wunderground.com





Engage your readers with custom-designed in-depth weather pages from Weather Underground

Upgrade your Newspaper's Weather Service



Since the invention of Weather Underground for our daily weather report our users consistently have become more and more. The service that you provide The San Francisco Chronicle is most appreciated. Your meteorologists are extremely knowledgeable. - Kenneth Siskin, San Francisco Chronicle

Custom weather maps of your local area.

High quality data from UV Index.

Quality weather information for your local area.

Historic weather.

Solar calculations.

Historical weather. Forecast for your area. High quality data from UV Index.

Solar calculations.

Solar and weather forecasts.

Forecasting.

The screenshot displays the Weather Underground website interface. At the top, there's a navigation bar with 'HOME' and 'PAY' links. The main content area is divided into several sections:

- LOCAL WEATHER:** Shows current conditions for San Francisco, CA, including temperature (68°F), humidity (75%), and wind (10 mph).
- 24-HOUR FORECAST:** A horizontal bar chart showing temperature and precipitation over the next 24 hours.
- 7-DAY FORECAST:** A vertical bar chart showing temperature and precipitation over the next seven days.
- MONTHLY FORECAST:** A vertical bar chart showing monthly temperature and precipitation trends.
- CLIMATE:** A section providing historical climate data for the area.
- ASTRONOMY:** A section showing sunrise and sunset times, moon phase, and other astronomical data.
- ADDITIONAL WEATHER DATA:** A section with various weather-related statistics and charts.
- WEATHER SERVICES:** A section listing various weather-related services and products.
- ABOUT US:** A section providing information about the website and its mission.

Use Weather Underground with your newspaper with a desktop, up-to-the-minute, custom-designed weather page. We can deliver the most comprehensive, reliable weather information for your local area, in addition to national and international forecasts.

Partner with your local TV meteorologist.

5-day forecast.

Extended forecast.

International overview.

Color maps. A big picture of current and past weather. Includes local, national, and international maps. Includes local, national, and international maps.

Alerts. Customized alerts for your area. Includes local, national, and international alerts.

Weather pages can be designed for printing in color on-chain & online. For more information please visit www.weatherunderground.com



For pricing and
further information,
please contact:

Chuck Frewitt
415-643-5082 x102
chuck@wunderground.com

www.wunderground.com/newspaper

