


Exhibit B



Rockbottom Observatory

Astronomy, Weather, & More

Home	Event Calendar	Current Conditions	Observatory	Projects	Charts/Reference	Photo Gallery
Stow's Forecast	Forums	Observatory Log	Scope Live	N.O.A.A. Satellite	Travelers forecast	Contact

Links

Astronomical

- [Lunar & Extended Data](#)
- [Star Charts](#)
- [Lunar Phase Calendar](#)
- [Astronomy Picture of the Day](#)
- [Rockbottom Observatory Astro Classifieds](#)
- [Astromart](#)
- [Cloudy Nights Review](#)
- [Astronomy Links](#)
- [Astronomical League](#)
- [International Dark Sky Organization](#)

Weather Info

- [My Forecast \(My Options\)](#)
- [Canadian Weather](#)
- [International Weather](#)

Forecasts/Warnings

- [7 Day Forecast](#)
- [N.O.A.A. Warnings](#)
- [Special Alerts](#)
- [Tropical Storm Systems](#)
- [Severe Storm Watches](#)
- [Earthquake Activity](#)

Detailed Data

- [Fire Weather Index](#)
- [Tidal Predictions](#)
- [Daily Log](#)
- [Daily AV/Ex update](#)

Health Information

- [Air Quality](#)
- [UVI Index](#)
- [Heat Index \(beta\)](#)

Travelers Information

- [US Traveler's Forecast](#)
- [Airport Delays](#)
- [Check Gas Prices](#)

Marine Forecasts

- [Boston Harbor](#)
- [Coastal Merrimack River to Plymouth, MA](#)
- [Coastal Provincetown, MA to Nantucket, MA](#)
- [Cape Cod Bay](#)
- [Buzzards Bay](#)
- [Nantucket Sound](#)
- [Vineyard Sound](#)

Charts/Graphs

- [Last 12 hours](#)
- [Last 24 hours](#)
- [Last 48 Hours](#)
- [Last 72 hours](#)

Enter your "Place, State", US Zip Code or ICAO:

Create your own Weather Sticker


Enter a place, state or zipcode to view the weather stickers for the location.
When you are satisfied with the look of the sticker, cut and paste the html to your website:

Enter a background color (Either a color name or 6 digit hex code. For example: white or FFFFFFFF)

Enter a text color (Either a color name or 6 digit hex code. For example: white or FFFFFFFF)

Current Conditions Sticker

Stow, MA







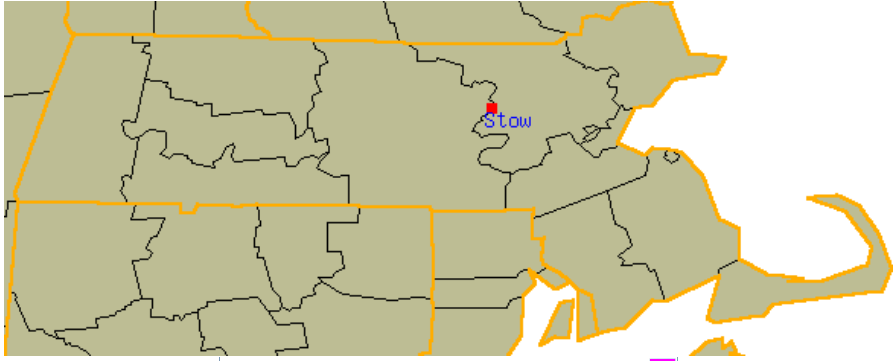



1:56 PM EDT

Mostly Cloudy

75°F

W 12.7 MPH G 25.3

```
 |  |  |  | |
| Chance Of T-Storm                                                                   | Clear                                                                               | Sunny                                                                               | Showers                                                                             |
| Hi: 75F                                                                             | Lo: 45F                                                                             | Hi: 70F                                                                             | Lo: 50F                                                                             |

```
• Month to date• Wind Energy• Daily High and Low <p>Satellite Images</p> <ul style="list-style-type: none">• Local Radar• N.O.A.A. Satellite <p>Averages/Extremes</p> <p>Select averages/extreme month </p> <p></p> <p>Records</p> <ul style="list-style-type: none">• Trends• Month to Date Records• Year to Date Records• All Time Records <p>Published Sites</p> <ul style="list-style-type: none">• Weather Underground• Citizens Weather Program <p>Food for Thought</p> <ul style="list-style-type: none">• UFO Sitings <p>Utilities</p> <ul style="list-style-type: none">• Weather Calculator• Weather Stickers |  <div data-bbox="748 510 1203 583">
<img
src="http://www.observingstars.com
/weather/hw3.php?" data-bbox="461 256 718 278"/></div> |
| | <p>Powered by HAMweather
Copyright © 2003 HAMweather LLC all rights reserved.</p>  |