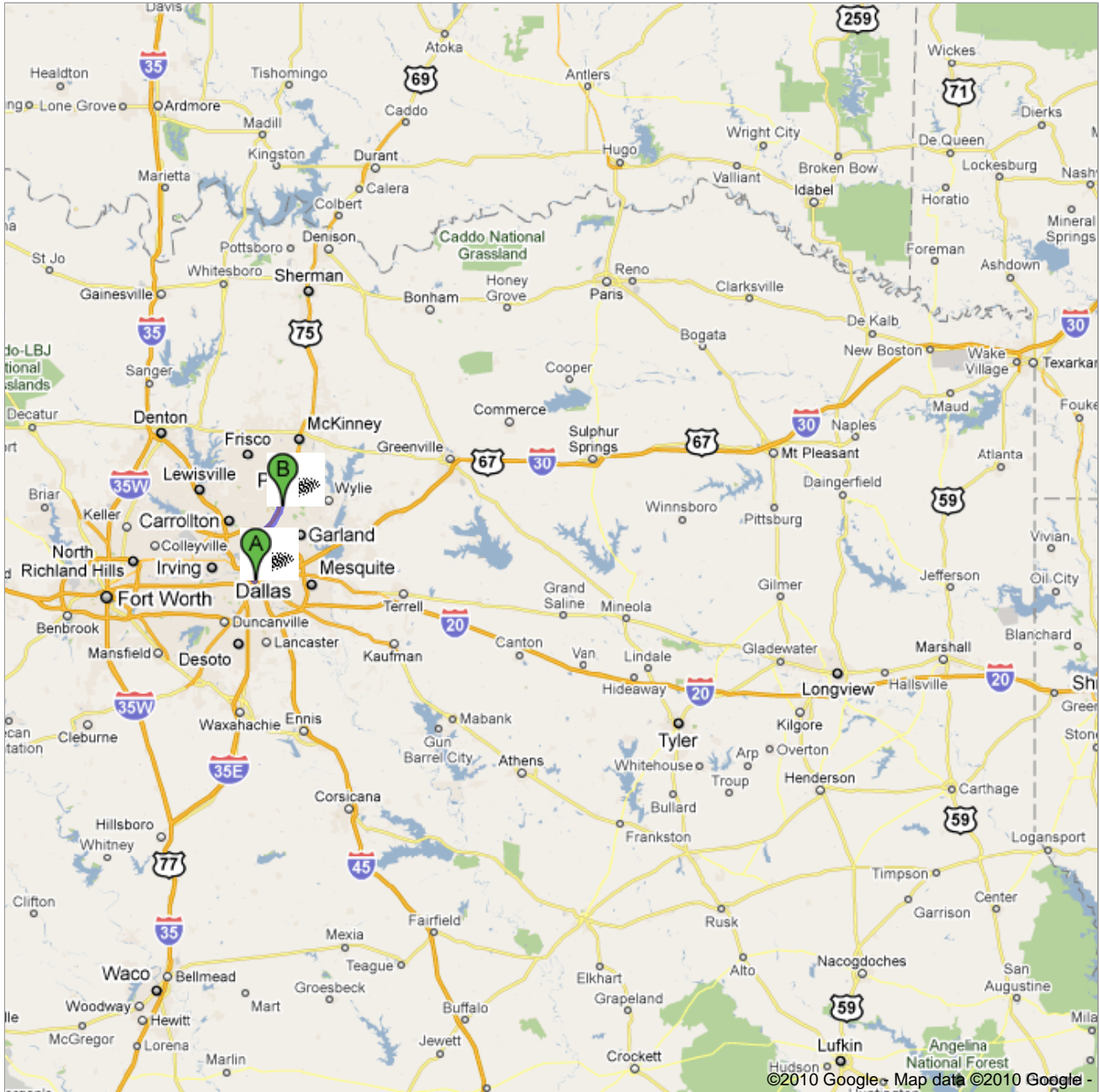



EXHIBIT F














Directions to 101 W Renner Rd, Richardson, TX 75082
17.1 mi – about 21 mins – up to 50 mins in traffic

Save trees. Go green!
Download Google Maps on your phone at google.com/gmm



 1100 Commerce St, Dallas, TX 75242

- | | | |
|---|--|-----------------------------|
| | 1. Head east on Commerce St toward S Field St | go 466 ft
total 466 ft |
|  | 2. Take the 1st left onto S Field St | go 272 ft
total 0.1 mi |
|  | 3. Take the 1st left onto Main St
About 1 min | go 0.1 mi
total 0.3 mi |
|  | 4. Take the 1st right onto N Griffin St
About 1 min | go 0.4 mi
total 0.6 mi |
|  | 5. Slight left at N Field St
About 1 min | go 463 ft
total 0.7 mi |
|  | 6. Turn right onto the US-75 N ramp | go 0.2 mi
total 0.9 mi |
|  | 7. Merge onto TX-366 Spur E | go 0.5 mi
total 1.4 mi |
|  | 8. Keep left at the fork, follow signs for Hall St/Lemmon Ave | go 0.2 mi
total 1.6 mi |
|  | 9. Keep left at the fork, follow signs for US-75 N/Mc Kinney and merge onto US-75 N
About 13 mins | go 13.9 mi
total 15.5 mi |
|  | 10. Take exit 27A toward Galatyn Pkwy/Renner Rd | go 0.3 mi
total 15.7 mi |
| | 11. Merge onto N Central Expy
About 2 mins | go 1.3 mi
total 17.0 mi |
|  | 12. Turn right at W Renner Rd
Destination will be on the right | go 0.1 mi
total 17.1 mi |

 101 W Renner Rd, Richardson, TX 75082

These directions are for planning purposes only. You may find that construction projects, traffic, weather, or other events may cause conditions to differ from the map results, and you should plan your route accordingly. You must obey all signs or notices regarding your route.

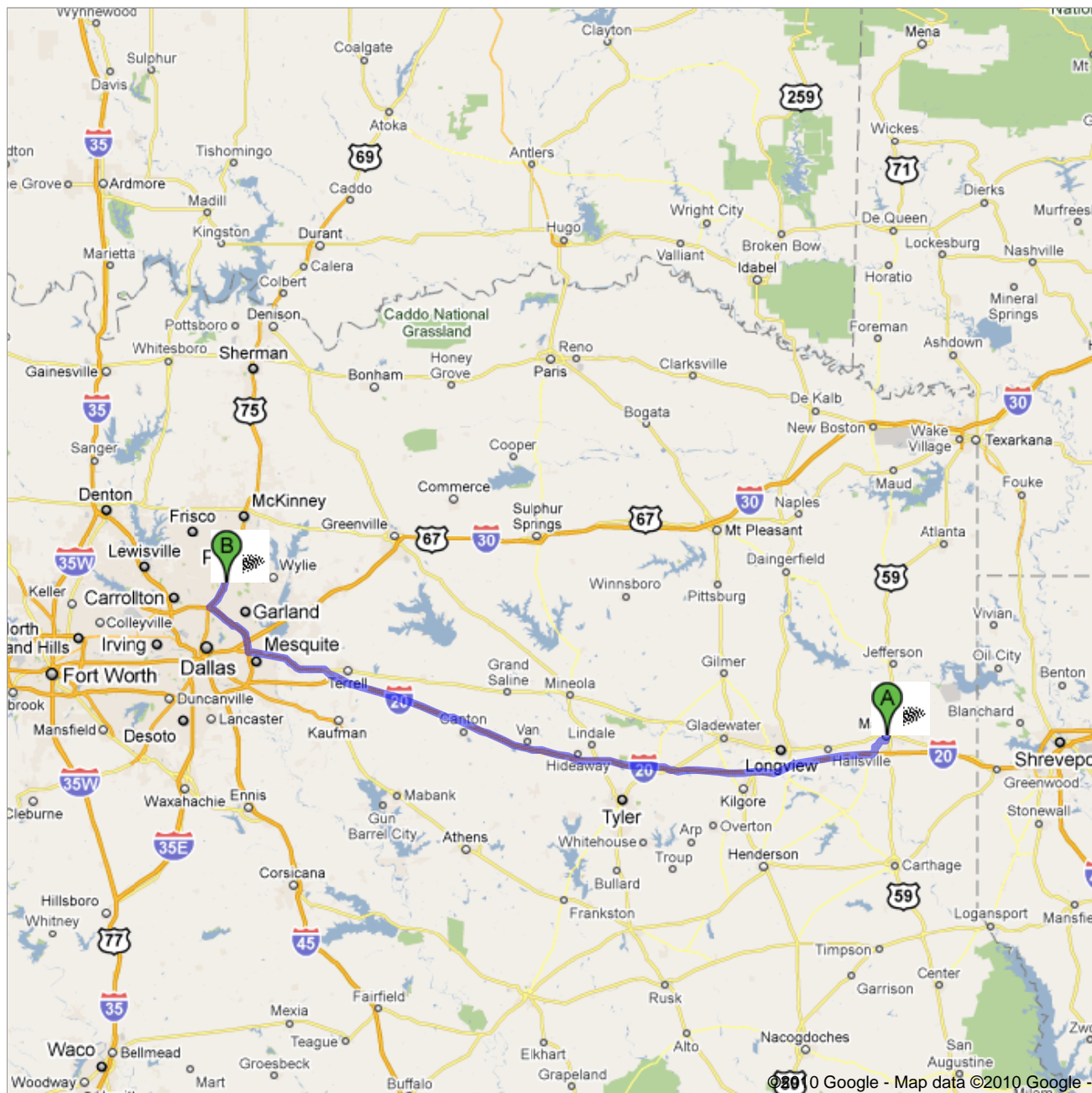

Map data ©2010 Google


Directions weren't right? Please find your route on www.google.com and click "Report a problem" at the bottom left.















Directions to 101 W Renner Rd, Richardson, TX 75082
159 mi – about 2 hours 47 mins – up to 3 hours
50 mins in traffic

Save trees. Go green!
Download Google Maps on your phone at google.com/gmm



 100 E Houston St, Marshall, TX 75670

1. Head **west** on **E Houston St** toward **S Washington Ave** go 233 ft
total 233 ft
-  2. Take the 1st left onto **S Washington Ave** go 0.2 mi
total 0.3 mi
About 1 min
-  3. Turn right at **W Travis St** go 66 ft
total 0.3 mi
-  4. Take the 1st left onto **S Washington Ave** go 1.0 mi
total 1.2 mi
About 4 mins
-  5. Turn right at **TX-43 S/W Pinecrest Dr** go 4.1 mi
total 5.4 mi
Continue to follow TX-43 S
About 5 mins
-  6. Turn right to merge onto **I-20 W** go 115 mi
total 120 mi
About 1 hour 54 mins
-  7. Slight right at **TX-557 Spur W** (signs for **US-80 W/Dallas**) go 4.3 mi
total 124 mi
About 4 mins
-  8. Continue onto **US-80 W** go 15.3 mi
total 140 mi
About 17 mins
-  9. Take the exit onto **I-635 N** go 12.0 mi
total 152 mi
About 13 mins
-  10. Take exit **19A** to merge onto **US-75 N** toward **Mc Kinney** go 5.6 mi
total 157 mi
About 6 mins
-  11. Take exit **27A** toward **Galatyn Pkwy/Renner Rd** go 0.3 mi
total 158 mi
12. Merge onto **N Central Expy** go 1.3 mi
total 159 mi
About 2 mins
-  13. Turn right at **W Renner Rd** go 0.1 mi
total 159 mi
Destination will be on the right

 101 W Renner Rd, Richardson, TX 75082

These directions are for planning purposes only. You may find that construction projects, traffic, weather, or other events may cause conditions to differ from the map results, and you should plan your route accordingly. You must obey all signs or notices regarding your route.

Map data ©2010 Google

Directions weren't right? Please find your route on www.google.com and click "Report a problem" at the bottom left.