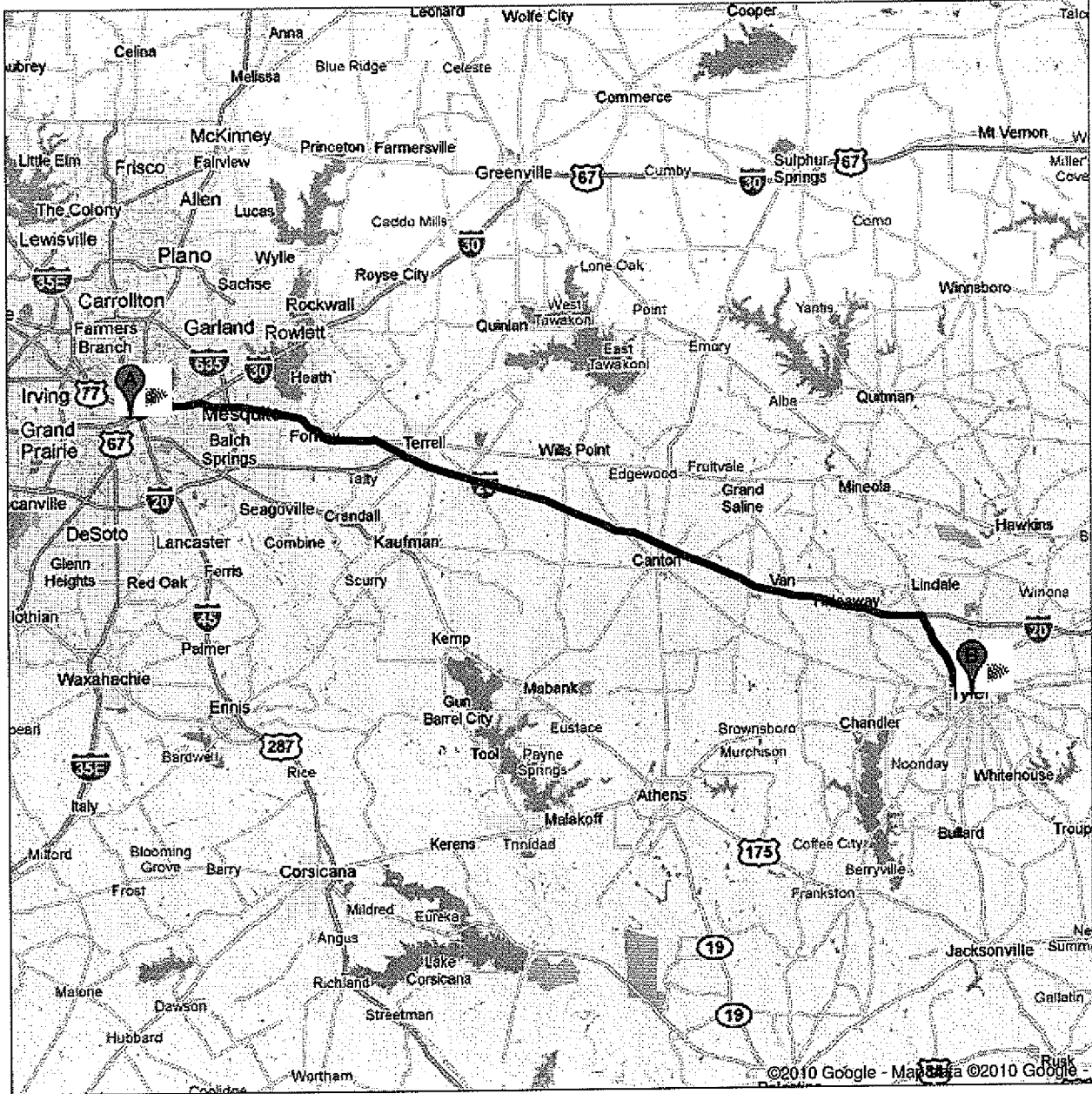




Exhibit E
to the
Declaration Of Shawn G. Hansen
In Support Of Plaintiff EMG Technology, Llc's
Surreply In Opposition To
Defendants' Motion To Transfer









Google maps


Directions to 211 W Ferguson St, Tyler, TX 75702
97.7 mi - about 1 hour 39 mins

Save trees. Go green!
Download Google Maps on your phone at google.com/gmm



 208 S Akard St, Dallas, TX 75202

-
- | | | |
|---|---|-----------------------------|
| | 1. Head east on Commerce St toward Browder St
About 2 mins | go 0.6 mi
total 0.6 mi |
|  | 2. Take the ramp on the left onto I-30 E
About 7 mins | go 6.7 mi
total 7.2 mi |
|  | 3. Slight right at US-80 E (signs for US-80 E/Terreil/Big Town Blvd)
About 18 mins | go 19.1 mi
total 26.4 mi |
|  | 4. Continue onto TX-557 Spur E
About 4 mins | go 4.5 mi
total 30.9 mi |
|  | 5. Merge onto I-20 E
About 52 mins | go 56.1 mi
total 87.0 mi |
|  | 6. Take exit 556 for US-69 toward Lindale/Tyler | go 0.2 mi
total 87.2 mi |
| | 7. Continue straight | go 0.2 mi
total 87.4 mi |
|  | 8. Slight right at US-69 S
About 12 mins | go 8.6 mi
total 96.0 mi |
| | 9. Continue onto W Gentry Pkwy
About 3 mins | go 1.1 mi
total 97.1 mi |
|  | 10. Turn right at N Broadway Ave
About 1 min | go 0.5 mi
total 97.6 mi |
|  | 11. Turn right at W Ferguson St
Destination will be on the right | go 0.1 mi
total 97.7 mi |

 211 W Ferguson St, Tyler, TX 75702

These directions are for planning purposes only. You may find that construction projects, traffic, weather, or other events may cause conditions to differ from the map results, and you should plan your route accordingly. You must obey all signs or notices regarding your route.

Map data ©2010, Google, Sanborn

Directions weren't right? Please find your route on maps.google.com and click "Report a problem" at the bottom left.