

STATE OF MINNESOTA  
SPECIAL REDISTRICTING PANEL

A21-0243  
A21-0546

**FILED**

February 15, 2022

**OFFICE OF  
APPELLATE COURTS**

Peter S. Wattson, Joseph Mansky,  
Nancy B. Greenwood, Mary E. Kupper,  
Douglas W. Backstrom, and James E. Hougas, III,  
individually and on behalf of all citizens and  
voting residents of Minnesota similarly situated,  
and League of Women Voters Minnesota,

Plaintiffs,

and

Paul Anderson, Ida Lano, Chuck Brusven,  
Karen Lane, Joel Hineman, Carol Wegner,  
and Daniel Schonhardt,

Plaintiff-Intervenors,

vs.

Steve Simon, Secretary of State of Minnesota;  
and Kendra Olson, Carver County Elections and  
Licensing Manager, individually and on behalf of all  
Minnesota county chief election officers,

Defendants,

and

Frank Sachs, Dagny Heimisdottir, Michael Arulfo,  
Tanwi Prigge, Jennifer Guertin, Garrison O'Keith  
McMurtrey, Mara Lee Glubka, Jeffrey Strand,  
Danielle Main, and Wayne Grimmer,

Plaintiffs,

**FINAL ORDER  
ADOPTING A LEGISLATIVE  
REDISTRICTING PLAN**

and

Dr. Bruce Corrie, Shelly Diaz, Alberder Gillespie,  
Xiongpaoo Lee, Abdirazak Mahboub, Aida Simon,  
Beatriz Winters, Common Cause, OneMinnesota.org,  
and Voices for Racial Justice,

Plaintiff-Intervenors,

vs.

Steve Simon, Secretary of State of Minnesota,

Defendant.

---

## ORDER

On February 19, 2021, plaintiffs Peter Wattson, et al. initiated an action in Carver County District Court alleging that the current congressional and legislative election districts are unconstitutionally malapportioned in light of the 2020 Census. The Wattson plaintiffs then petitioned the Minnesota Supreme Court to assume jurisdiction and appoint a special redistricting panel to hear and decide the issues raised in the action and any other redistricting cases if the Minnesota Legislature failed to address those issues. The chief justice granted the petition but stayed the action and appointment of a panel in deference to the legislature's primacy in the redistricting process. *Wattson v. Simon*, No. A21-0243 (Minn. Mar. 22, 2021) (Order of Chief Justice).

Plaintiffs Frank Sachs, et al. subsequently initiated an action in Ramsey County District Court alleging that the current congressional and legislative districts are unconstitutional. The chief justice consolidated the Sachs plaintiffs' action with the Wattson plaintiffs' stayed action. *Wattson*, No. A21-0243 (Minn. May 20, 2021) (Order

of Chief Justice). On June 30, 2021, the chief justice lifted the stay and appointed this panel to hear and decide the consolidated action and any other challenges to the congressional and legislative districts based on the 2020 Census. *Wattson*, No. A21-0243 (Minn. June 30, 2021) (Order of Chief Justice). The order directed the panel to implement redistricting plans “in the event that the Legislature and the Governor have not done so in a timely manner.” *Id.* We subsequently granted the motions of plaintiff-intervenors Paul Anderson, et al. and plaintiff-intervenors Dr. Bruce Corrie, et al. to intervene in this action.

To afford counties and municipalities time to complete local redistricting, the statutory deadline for completing congressional and legislative redistricting is “25 weeks before the state primary election in the year ending in two.” Minn. Stat. § 204B.14, subd. 1a (2020). In this decennium, that date is February 15, 2022. That date has arrived, and the legislature has not yet enacted a redistricting plan for the Minnesota Senate and Minnesota House of Representatives. To avoid delaying the electoral process, the panel must now act. We begin by addressing the constitutionality of Minnesota’s current legislative districts.

## **I. Constitutionality of Current Districts**

Minnesota has 67 state senate districts and 134 state house districts, with two house districts nested within each senate district. *See* Minn. Const. art. IV, § 3 (requiring that no house district be divided in forming a senate district); Minn. Stat. §§ 2.021, .031 (2020). In accordance with the principle of population-based representation, these state legislative districts must be substantially equal in population. U.S. Const. amend. XIV; Minn. Const. art. IV, § 2; *Reynolds v. Sims*, 377 U.S. 533, 568 (1964); *see also Connor v. Finch*, 431

U.S. 407, 414 (1977) (requiring that a court-ordered legislative redistricting plan “must ordinarily achieve the goal of population equality with little more than *de minimis* variation” (quotation omitted)).

Minnesota’s total resident population after the 2020 Census is 5,706,494 people. Minn. State Demographer, *Minnesota’s Demographic and Census Overview for 2020 Redistricting* (Aug. 18, 2021), <https://www.house.leg.state.mn.us/comm/docs/C3TfSEuiGkWTnghCkp9IYg.pdf>. Based on this number, the ideal population of a senate district is 85,172, and the ideal population of a house district is 42,586. Because Minnesota’s population growth over the last decade was not uniform across the state, most legislative districts are substantially above or below these ideals.

Many urban and suburban areas grew very significantly and are, consequently, overpopulated. Hearings Before Minn. H.R. Redistricting Comm. (Aug. 18, 2021) (testimony of S. Brower, Minn. State Demographer). For example, the house district 53B established ten years ago, located within Woodbury, is now 9,034 people, or 21.2 percent, over the ideal population. Minn. Dep’t of Admin., State Demographic Center, Redistricting Data: Census 2020, *State Legislative Districts Lower (House)* [hereinafter *2020 House Data*], <https://mn.gov/admin/demography/data-by-topic/population-data/2020-decennial-census/redistricting/> (select “State Legislative Districts Lower (House) data files” for 2020). And the senate district 59 established ten years ago in north Minneapolis and downtown is 9,757 people, or 11.5 percent, overpopulated. Minn. Dep’t of Admin., State Demographic Center, Redistricting Data: Census 2020, *State Legislative Districts Upper (Senate)* [hereinafter *2020 Senate Data*], <https://mn.gov/admin/>

demography/data-by-topic/population-data/2020-decennial-census/redistricting/ (select “State Legislative Districts Upper (Senate) data files” for 2020).

At the same time, many rural areas saw slow growth or even population loss. For example, the house district 16A established ten years ago, which encompasses Lac qui Parle, Yellow Medicine, and parts of Lyon and Redwood Counties, is 4,778 people, or 11.2 percent, below the ideal population. *See 2020 House Data*. Similarly, the senate district 28 established ten years ago, which includes Houston, Fillmore, and southern Winona Counties, is 7,856 people, or 9.2 percent, underpopulated. *See 2020 Senate Data*. Accordingly, we hold that the population of Minnesota is unconstitutionally malapportioned among the state’s current legislative districts established following the 2010 Census in *Hippert v. Ritchie*, No. A11-0152 (Minn. Special Redistricting Panel Feb. 21, 2012) (Order Adopting Legis. Redistricting Plan).

## **II. Judicial Redistricting**

To remedy this constitutional defect, the legislative districts must be rebalanced so that they all contain substantially the same number of people; this ensures that each voter has equal power to select a representative. *Reynolds*, 377 U.S. at 568. Minnesota’s constitution empowers the legislature to perform this task. Minn. Const. art. IV, § 3 (“At its first session after each enumeration of the inhabitants of this state made by the authority of the United States, the legislature shall have the power to prescribe the bounds of congressional and legislative districts.”). This responsibility accords with the legislature’s position as “the institution that is by far the best situated to identify and then reconcile traditional state policies” regarding redistricting. *Connor*, 431 U.S. at 414–15; *see also*

*Ariz. State Legislature v. Ariz. Indep. Redistricting Comm’n*, 576 U.S. 787, 808 (2015) (stating that “redistricting is a legislative function”).

When the legislature fails to exercise its constitutional authority, it is the role of the state courts to develop a valid legislative plan and order its adoption. *See Grove v. Emison*, 507 U.S. 25, 33 (1993) (emphasizing that “state courts have a significant role in redistricting”). In approaching this task, we are mindful that courts lack the “political authoritativeness” of the legislature and must perform redistricting in a restrained manner. *Connor*, 431 U.S. at 415. Simply put, we are not positioned to draw entirely new legislative districts, as the legislature could choose to do. Rather, we start with the existing districts, changing them as necessary to remedy the constitutional defect by applying politically neutral redistricting principles. Still, this restrained approach does not necessarily yield little change. When one district changes, so must its neighbors—a cascading effect that means even a district drawn ten years ago that remains within appropriate population deviation will need to change along with the rest of the state.

As prior special redistricting panels have done, we sought input from the parties as to the appropriate redistricting principles. After considering the parties’ written submissions and oral arguments, we determined to achieve the constitutional mandate of substantial population equality by drawing districts with a maximum deviation of no more than two percent from the ideal population. And we adopted seven principles to guide us in this work. These redistricting principles include drawing districts: (1) in accordance with Section 2 of the Voting Rights Act of 1965, as amended, 52 U.S.C. § 10301 (2018), and the Fourteenth and Fifteenth Amendments to the United States Constitution; (2) that

respect the reservation lands of federally recognized American Indian tribes; (3) that consist of convenient, contiguous territory; (4) that respect political subdivisions; (5) that preserve communities of interest<sup>1</sup>; (6) without the purpose of protecting, promoting, or defeating any incumbent, candidate, or political party; and (7) that are reasonably compact. We balanced these neutral redistricting principles in drawing new legislative districts.

### **III. Redistricting Information**

To supplement the population data provided by the United States Census Bureau, the panel gathered information from many sources to aid it in the redistricting process.

We held nine in-person public hearings and one virtual hearing. *Watson*, No. A21-0243 (Minn. Special Redistricting Panel Sept. 13, 2021) (Order Scheduling Public Hearings). As we drove around the state to hear directly from Minnesotans,<sup>2</sup> we had the honor and privilege to see the communities in which they live. The panel also invited and received written statements and redistricting plan proposals from members of the public.

*Id.*

The redistricting committees of the Minnesota House of Representatives and the Minnesota Senate undertook a similar process to elicit information from members of the public, each hosting multiple public hearings and accepting written statements. *See*

---

<sup>1</sup> We broadly defined communities of interest to include, but not be limited to, “groups of Minnesotans with clearly recognizable similarities of social, geographic, cultural, ethnic, economic, occupational, trade, transportation, or other interests.” *Watson*, No. A21-0243 (Minn. Special Redistricting Panel Nov. 18, 2021) (Order Stating Preliminary Conclusions, Redistricting Principles, and Requirements for Plan Submissions).

<sup>2</sup> Over nine days, we travelled to Woodbury, Minneapolis, Shakopee, Waite Park, St. Paul, Moorhead, Duluth, Worthington, and Rochester.

*generally* Minn. H.R. Redistricting Comm., <https://www.house.leg.state.mn.us/committees/home/92030> (last visited Feb. 14, 2022); Minn. Sen. Redistricting Comm., [https://www.senate.mn/committees/committee\\_bio.html?cmte\\_id=3114&ls=92](https://www.senate.mn/committees/committee_bio.html?cmte_id=3114&ls=92) (last visited Feb. 14, 2022). The house DFL majority and Republican minority and the senate Republican majority also put forth proposed legislative redistricting plans. Minn. Legis. Coordinating Comm’n, Geographic Info. Servs.: 2020 Redistricting Plans, <https://www.gis.lcc.mn.gov/redist2020/plans.html> (last visited Feb. 14, 2022). We carefully reviewed the records of both legislative redistricting committees.

The panel also received proposed legislative redistricting plans and written briefs from the four plaintiff groups in this action—the Wattson plaintiffs, Anderson plaintiffs, Sachs plaintiffs, and Corrie plaintiffs. And we heard oral arguments about the proposed redistricting plans.<sup>3</sup> The plaintiffs did not purport to be representative of all voters, but they provided valuable insight into how we should apply the redistricting principles. Although we did not adopt any party’s proposed redistricting plan in its entirety, some proposed elements are reflected in our legislative plan.

The information we received from all of these sources was important to our work. Minnesotans from across the state urged us to recognize and respect the sovereignty and interests of federally recognized American Indian tribes, and to draw districts that enhance their opportunity to elect representatives of their choice. *See, e.g.*, Hearings Before Minn.

---

<sup>3</sup> The panel also received information from amici curiae Karen Saxe, et al., a group of data scientists who propose the novel approach of creating new legislative districts by using data-driven computer algorithms to apply the redistricting principles.



Special Redistricting Panel 12-14 (Waite Park, Minn. Oct. 14, 2021); Hearings Before Minn. Sen. Redistricting Comm. (Bemidji, Minn. Aug. 9, 2021) (testimony of L. Fineday, W. LaDuke). We also learned that Minnesota’s population growth over the last decade is attributable entirely to increases among Black, Indigenous, and People of Color (BIPOC), making the BIPOC population nearly a quarter of the population statewide.<sup>4</sup> Hearings Before Minn. H.R. Redistricting Comm. (Aug. 18, 2021) (testimony of S. Brower, Minn. State Demographer). In addition to the numerous BIPOC Minnesotans who spoke at public hearings, the Corrie plaintiffs brought the voices of many members of the BIPOC community to our attention through declarations detailing their experiences and redistricting preferences.<sup>5</sup>

The panel also heard about communities of people joined together by common interests such as economic development, education, housing, transportation, broadband expansion, and geological preservation. *See* Hearings Before Minn. Special Redistricting Panel 14 (Woodbury, Minn. Oct. 11, 2021); 10-11 (Shakopee, Minn. Oct. 13, 2021); 30 (Worthington, Minn. Oct. 20, 2021); 12, 16 (Zoom Oct. 26, 2021); Hearings Before Minn. H.R. Redistricting Comm. (Dec. 2, 2021) (testimony of D. Fisher). Minnesotans described how these communities cross political-subdivision lines. Hearings Before Minn. Special Redistricting Panel 31, 40 (Shakopee, Minn. Oct. 13, 2021); 49 (Zoom Oct. 26, 2021). But they also repeatedly reminded us of the importance of counties, cities, and townships,

---

<sup>4</sup> This includes those who self-identify on the decennial census as “Hispanic origin.”

<sup>5</sup> These declarations and the Corrie plaintiffs’ redistricting proposals that incorporated them may also be a resource for the legislature in the future.

especially for those who live in rural areas. *Id.* at 13-14 (Worthington, Minn. Oct. 20, 2021). Unnecessary splitting of political subdivisions can be burdensome to voters and to those who manage elections. *Id.* at 17; Hearings Before Minn. H.R. Redistricting Comm. (Sept. 20, 2021) (testimony of D. Anderson).

And we heard Minnesotans around the state voice the desire to keep partisan politics out of the redistricting process. Hearings Before Minn. Special Redistricting Panel 14-15, 33 (Woodbury, Minn. Oct. 11, 2021); 12-13, 19 (Shakopee, Minn. Oct. 13, 2021); 15 (St. Paul, Minn. Oct 15, 2021); 21 (Duluth, Minn. Oct. 19, 2021); 14 (Worthington, Minn. Oct. 20, 2021). We carefully considered all of this information in drawing the new legislative districts.

We are grateful for the public's participation in our hearing-and-comment process and that of the legislative redistricting committees. Despite the challenge of an ongoing pandemic, which delayed the release of the census data and required changes in court procedures, we witnessed the same robust civic engagement that spurred Minnesotans to the highest census self-response rate in the nation. U.S. Census Bureau, *2020 Census: Tracking Self-Response Rates Map* (Jan. 28, 2021), <https://www.census.gov/library/visualizations/interactive/2020-census-self-response-rates-map.html>; *see* Hearings Before Minn. Special Redistricting Panel 52 (Zoom Oct. 26, 2021). We are also grateful to the parties for diligently navigating a compressed redistricting timeline and providing us helpful and varied perspectives on how to best serve the interests of Minnesotans in this redistricting process.

#### **IV. New Districts**

This order establishes 67 senate districts and 134 nested house districts. Minn. Const. art. IV, § 3; Minn. Stat. §§ 2.021, .031, subd. 1. The districts are numbered in a regular series.<sup>6</sup> Minn. Const. art. IV, § 3. And they comport with all of the panel's redistricting principles, as we discuss below.

##### **A. Population Equality**

The legislative districts satisfy the constitutional mandate of substantial population equality. U.S. Const. amend. XIV, § 1; Minn. Const. art. IV, § 2; *Reynolds*, 377 U.S. at 568. No district's population deviates by more than two percent from the population of the ideal district. The largest negative deviation from the ideal for a senate district is 0.97 percent; the largest positive deviation is 0.92 percent. App'x C. The largest negative deviation from the ideal for a house district is 0.99 percent; the largest positive deviation is 0.97 percent. *Id.* The mean deviation from the ideal for the senate districts established in this order is 0.38 percent. *Id.* The mean deviation from the ideal for the house districts established in this order is 0.52 percent. *Id.*

##### **B. Equal Voting Rights**

The legislative districts were not drawn with either the purpose or effect of denying or abridging the voting rights of any United States citizen on account of race, ethnicity, or membership in a language minority group. U.S. Const. amends. XIV, XV; 52 U.S.C.

---

<sup>6</sup> Because equalizing the populations of the districts changes their geography, the numbering of the districts changes throughout the state to ensure that they continue to be numbered in a regular series, as the Minnesota Constitution requires.

§ 10301(a). Rather, they were drawn to protect the equal opportunity of racial, ethnic, and language minorities to participate in the political process and elect candidates of their choice, whether alone or in alliance with others. 52 U.S.C. § 10301(b).

We accomplished this by recognizing the growth of BIPOC populations across Minnesota and particularly noting those areas where this growth led to substantial numbers of BIPOC Minnesotans from various backgrounds living together in compact areas. These communities are most common in the Twin Cities area: St. Paul's East Side and its Rondo and Frogtown neighborhoods; north and central Minneapolis and the Cedar-Riverside neighborhood; the northern suburbs of Fridley, Brooklyn Park, and Brooklyn Center; and the southern suburbs of Burnsville, Savage, and Shakopee. Compact BIPOC communities have also blossomed around the state, from Worthington, Albert Lea, Austin, and Rochester, to Faribault and Northfield, to St. Cloud and Moorhead. Through this population growth and careful attention to numerous Minnesotans' requests to preserve these communities, we have drawn an unprecedented number of legislative districts in which BIPOC Minnesotans collectively make up more than 30 percent of the voting-age population.<sup>7</sup> These districts will afford BIPOC Minnesotans an increased opportunity to

---

<sup>7</sup> There are nine house districts in which BIPOC Minnesotans make up more than 50 percent of the voting-age population and 22 house districts in which they make up more than 30 percent of the voting-age population. *See* App'x G. There are five senate districts in which BIPOC Minnesotans make up more than 50 percent of the voting-age population and ten senate districts in which they make up more than 30 percent of the voting-age population. *Id.* Overall, these numbers are comparable to those in the parties' proposed plans and exceed those attributable solely to population growth within the districts drawn ten years ago.

influence their legislators and elect legislators of their choice, should they choose to vote together.

### **C. American Indian Reservations**

In recognition of the sovereignty of federally recognized American Indian tribes within Minnesota’s borders, these districts preserve and do not divide the tribes’ contiguous reservation lands. *See* Minn. Stat. § 10.65, subd. 1(a) (2020) (stating that Minnesota “acknowledges and supports” tribal nations’ “absolute right to existence, self-governance, and self-determination”); *Michigan v. Bay Mills Indian Cmty.*, 572 U.S. 782, 788 (2014) (“Indian tribes are domestic dependent nations that exercise inherent sovereign authority.” (quotations omitted)). They also respect the resounding request from tribal members and Minnesotans across the state to afford tribal communities with shared interests an opportunity to join their voices. *See* Hearings Before Minn. Special Redistricting Panel 14 (Woodbury, Minn. Oct. 11, 2021); 12-14 (Waite Park, Minn. Oct. 14, 2021); 30-31 (Duluth, Minn. Oct. 19, 2021); *see also* Hearings Before Minn. Sen. Redistricting Comm. (Bemidji, Minn. Aug. 9, 2021) (testimony of L. Fineday, W. LaDuke); Hearings Before Minn. H.R. Redistricting Comm. (Sept. 20, 2021) (testimony of M. Fairbanks); (Dec. 2, 2021) (testimony of L. Fineday). Accordingly, senate district 2 contains all of the contiguous land and the entire populations of the three largest reservations in Minnesota—those of the Leech Lake Band, the White Earth Band, and the Red Lake Nation.<sup>8</sup> And

---

<sup>8</sup> In doing so, we also eliminate the senate split of Bemidji and Beltrami County.

house district 2B contains the contiguous reservation lands of the White Earth Band and the Leech Lake Band.

The other tribal lands in Minnesota are also preserved around the state. House district 3A continues to encompass all of the reservation lands of the Grand Portage Band and now encompasses all of the reservation lands of the Bois Forte Band. Most of the reservation lands of the Mille Lacs Band are now within house district 10A. House district 11A includes all of the Fond du Lac Band's populated reservation lands. The reservation lands of the Upper Sioux Community continue to be whole in house district 15A, while the reservation lands of the Lower Sioux Indian Community continue to be whole in house district 15B. The populated reservation lands of the Prairie Island Indian Community are entirely within house district 20A. The Ho-Chunk Nation's Minnesota reservation lands remain intact in house district 26B. And the Shakopee Mdewakanton Sioux Community is once again whole in house district 54B.

#### **D. Contiguous and Convenient**

The legislative districts established in this order are all contiguous. Where necessary, we have provided for contiguity by water along bridges or other established means of transport. Contiguity, in turn, facilitates convenience, since a wholly connected district is most easily traversed. But we also have drawn districts to provide for easy travel, making the districts convenient for legislators and voters alike.

#### **E. Political Subdivisions**

The legislative districts respect political subdivisions, both counties and minor civil divisions like cities and townships. Minn. Stat. § 2.91, subd. 2 (2020). As we heard

repeatedly from the public and the parties, this minimizes voter confusion and facilitates election administration. It also gives political subdivisions a stronger voice. *See Reynolds*, 377 U.S. at 580 (recognizing that “insuring some voice to political subdivisions, as political subdivisions” justifies some population deviation between legislative districts). Consequently, many of the districts are composed entirely of intact political subdivisions. For example, house district 1A is composed of the entire northwest counties of Kittson, Roseau, Marshall, and Pennington; and senate district 57 is composed of undivided cities and townships in Scott and Dakota Counties.

Respecting city boundaries poses a particular challenge in redistricting, since cities grow in irregular shapes, cross rivers and county borders, and commonly are not contiguous. This is true for large cities, like St. Cloud and Rochester, and smaller ones like Lake Crystal and Granite Falls. As a result, drawing district lines often requires keeping one type of political subdivision whole at the expense of another—a careful balancing in each instance. Creating districts that respect political subdivisions also may result in districts that lack tidy shapes and precise edges.<sup>9</sup>

Respecting political subdivisions also is a principle subordinate to the constitutional mandate of substantial population equality. *See* U.S. Const. amend. XIV, § 1; Minn. Const. art. IV, § 2; *Reynolds*, 377 U.S. at 568. Consequently, some subdivision splits are

---

<sup>9</sup> Nonetheless, we recognize that compactness serves to support convenience and demonstrate the absence of political influences in drawing districts. Accordingly, the districts are reasonably compact, as demonstrated by multiple compactness measures. *See* App’x H.

inevitable.<sup>10</sup> To provide for convenient and practical district boundaries, we split political subdivisions along roads, rivers, neighborhood boundaries, or similar geographic features wherever practicable. For example, Eden Prairie is divided along U.S. Route 212 and Minnesota State Highway 5 between house districts 49A and 49B; and St. Cloud is divided along Minnesota State Highway 23 between house districts 14A and 14B.

#### **F. Communities of Interest**

The new districts preserve communities of people with shared interests whenever it is possible to do so consistent with the other principles. The districts continue to pair rural, suburban, and urban communities with their like. They also respect discernible communities throughout the state. In the northwest, the Red River Valley is placed in as few legislative districts as is practicable. And Moorhead and Detroit Lakes continue to share a senate district. In the northeast, the Iron Range continues to be substantially intact within a single senate district. St. Cloud remains whole within a senate district, along with nearby communities that share a school district and similar demographics, while the necessary division of the city into two house districts respects clearly defined transportation

---

<sup>10</sup> There are 12 counties larger than the ideal senate district and 23 counties larger than the ideal house district. Minn. Dep’t of Admin., State Demographic Center, Redistricting Data: Census 2020, *Counties*, <https://mn.gov/admin/demography/data-by-topic/population-data/2020-decennial-census/redistricting/> (select “Counties” data file for 2020). And there are six cities larger than the ideal senate district and 23 cities larger than the ideal house district. Minn. Dep’t of Admin., State Demographic Center, Redistricting Data: Census 2020, *County Subdivisions*, <https://mn.gov/admin/demography/data-by-topic/population-data/2020-decennial-census/redistricting/> (select “County Subdivisions” data file for 2020).



and county borders.<sup>11</sup> The districts along the St. Croix River corridor continue to respect the unique relationship between cities and counties along the state’s eastern border. In the south, the cities of Worthington, Windom, and St. James, which have grown together along Minnesota Highway 60, are united in one house district. Similarly, the cities of Albert Lea and Austin continue to share a senate district along Interstate Highway 90. Rochester is paired with its neighboring communities of Oronoco and Kasson, and Mankato and North Mankato are paired with their neighboring communities of St. Peter and Kasota, with whom they share common interests.

In Minneapolis and St. Paul, we draw lines that respect each city as its own community of interest, with districts increasingly confined to city boundaries. Where appropriate, we have paired each city with similar adjacent suburbs. Within each city, we respect recognized neighborhoods and planning districts, minimizing divisions to the extent permitted by our redistricting principles.

### **G. Incumbents**

The panel did not draw the legislative districts with the purpose of protecting, promoting, or defeating any incumbent, candidate, or political party. Nor did we draw districts based on the residence of incumbent officeholders or past election results. We are

---

<sup>11</sup> In doing so, we honor public comment regarding keeping the St. Cloud State University Community whole. Hearings Before Minn. H.R. Redistricting Comm. (Sept. 13, 2021) (testimony of J. Melcher, B. Mikkelsen). And around the state, we have preserved higher-education communities whole and combined associated higher-education communities—like St. John’s and St. Benedict’s near St. Cloud, and St. Olaf and Carlton in Northfield—to the greatest extent practicable. Hearings Before Minn. H.R. Redistricting Comm. (Aug. 25, 2021) (testimony of C. Yost).

aware that the changes to district lines have consequences for incumbent legislators—placing some outside the districts they currently represent, and pairing some with incumbent legislators of their own or an opposing party. But election districts do not exist for the benefit of any particular legislator or political party. Rather, they exist for the people to select their representatives. And our role in this redistricting process is to establish legislative districts of equal population so that each Minnesotan has equal voting power in doing so. We have done so through application of neutral redistricting principles.

## **V. Injunction**


Because the existing legislative districts are unconstitutional for purposes of the 2020 primary and general elections, we enjoin their use in these elections and hereby adopt the state senate and house boundaries set forth in Appendices A and B to this order. Defendants shall conduct elections using the legislative districts adopted in this order or any constitutional legislative plan subsequently enacted by the Minnesota Legislature and the Governor of the State of Minnesota.<sup>12</sup>

---

<sup>12</sup> Secretary of State Steve Simon is hereby provided a block-equivalency file and a copy of this order to facilitate the implementation of this legislative plan. Should any ambiguity arise regarding the plan set forth in this order, the secretary of state is directed to act in accordance with Minn. Stat. §§ 2.91, subds. 2-3, 204B.146, subd. 3 (2020).

Dated: February 15, 2022


BY THE PANEL:



Louise Dovre Bjorkman  
Presiding Judge



Diane B. Bratvold



Jay D. Carlson



Juanita C. Freeman



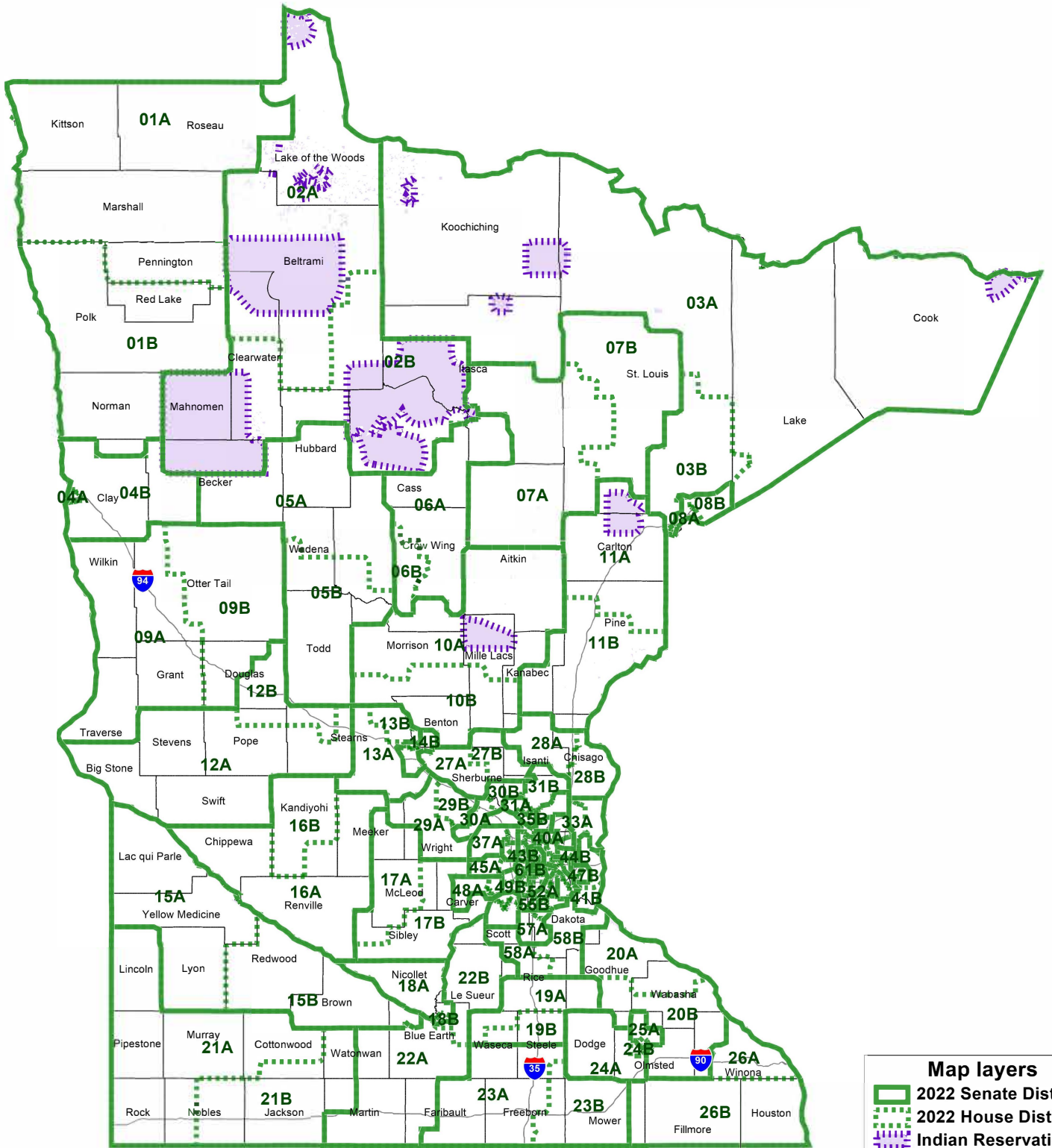
Jodi L. Williamson

# APPENDIX A

# 2022 Minnesota Special Redistricting Panel

## Minnesota Legislative Districts - Statewide

### February 15, 2022



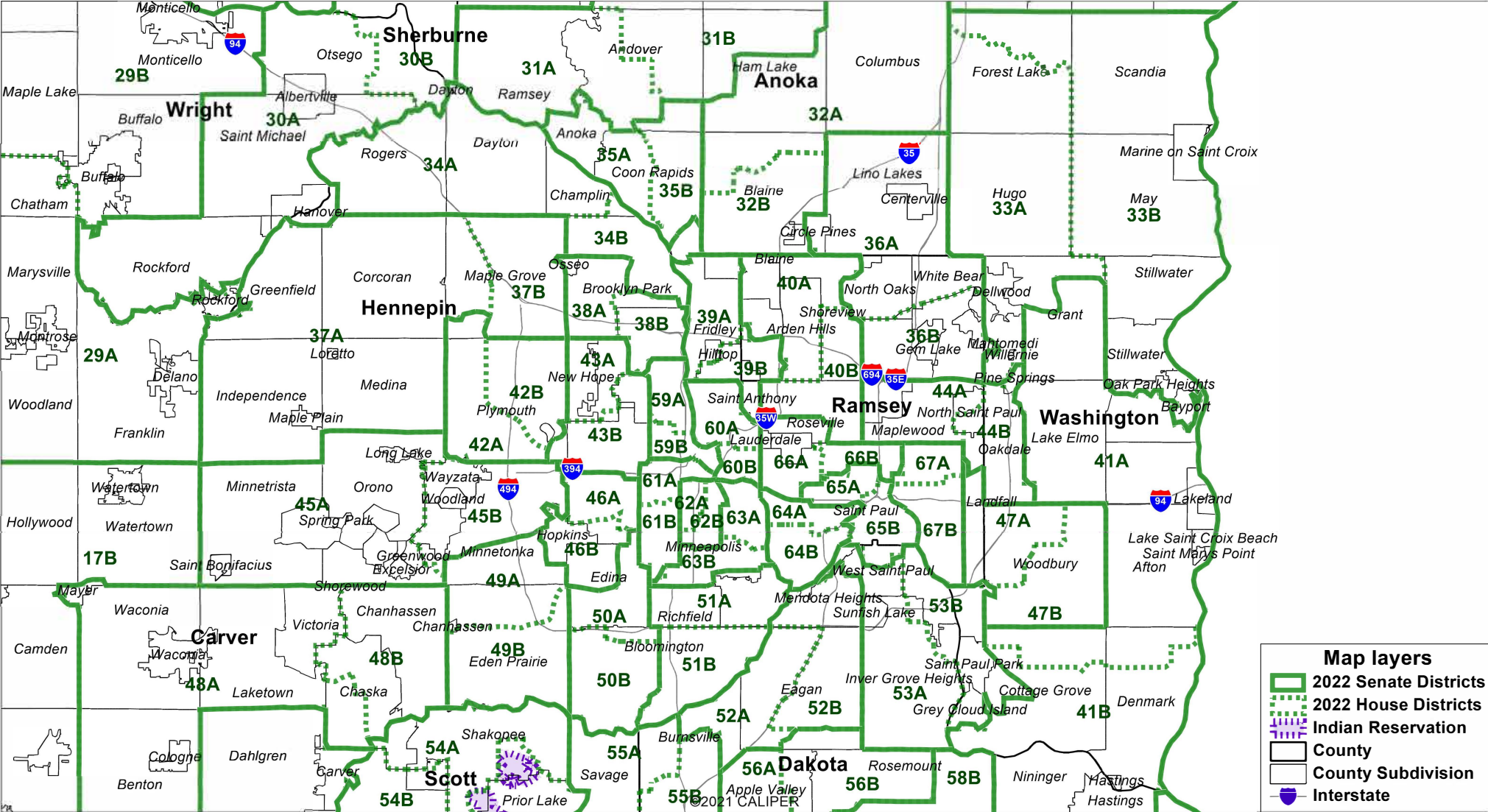
**Map layers**

- 2022 Senate Districts
- 2022 House Districts
- Indian Reservation
- County
- Interstate

# 2022 Minnesota Special Redistricting Panel

## Minnesota Legislative Districts - Metropolitan Area

February 15, 2022

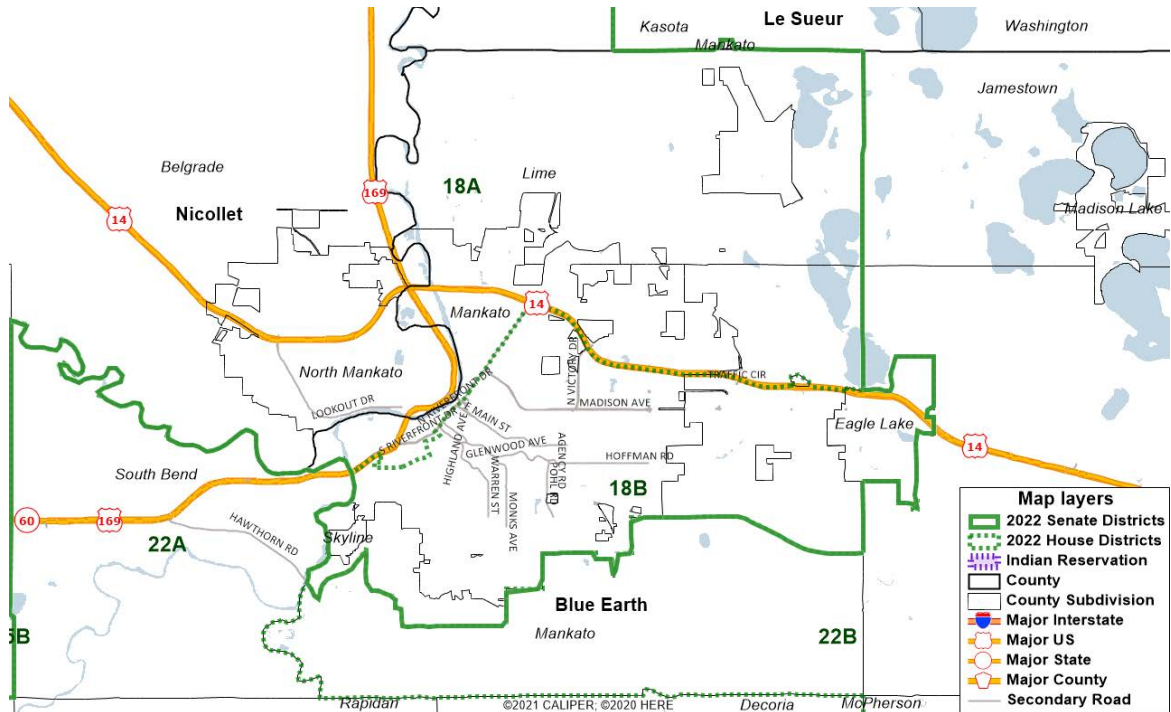


# 2022 Minnesota Special Redistricting Panel Minnesota State Legislative Districts Duluth, Mankato, Moorhead, Rochester, and St. Cloud February 15, 2022

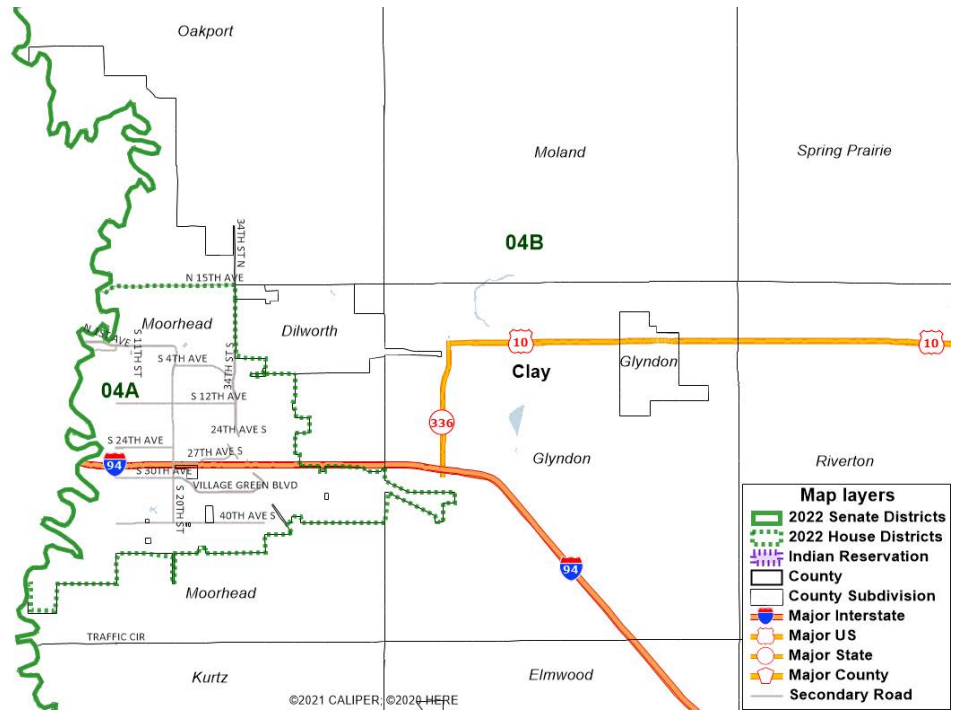
**Duluth**



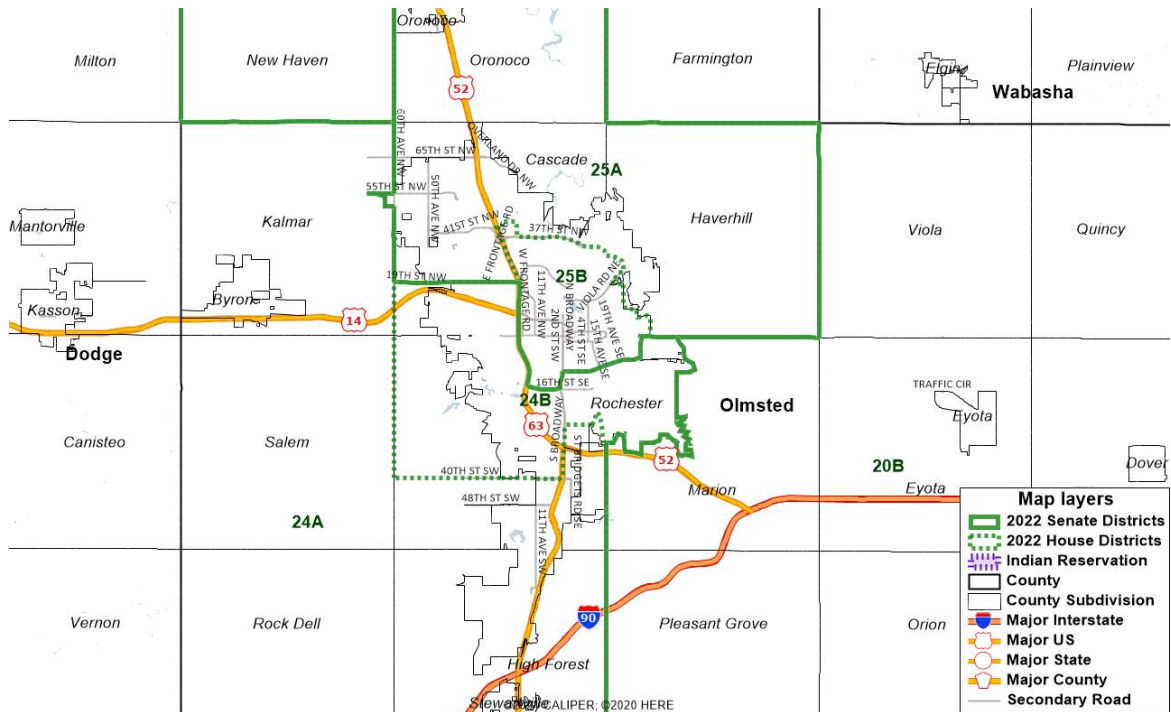
**Mankato**



# Moorhead

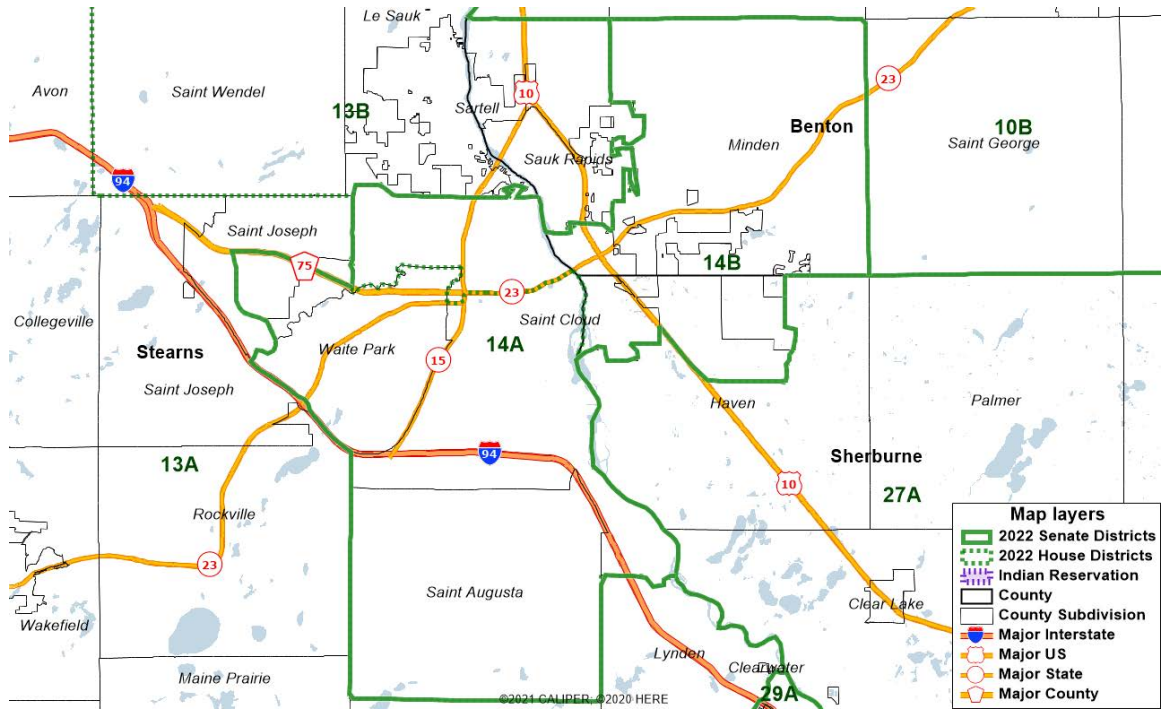


# Rochester





# St. Cloud



# APPENDIX B

# Plan Components (Short) - Senate\*

## District 01

### County Clay

- MCD Felton City
- MCD Felton Township
- MCD Hagen Township
- MCD Ulen City
- MCD Ulen Township

### County Kittson

### County Marshall

### County Norman

### County Pennington

### County Polk

### County Red Lake

### County Roseau

## District 02

### County Becker

- MCD Callaway City
- MCD Callaway Township
- MCD Eagle View Township
- MCD Forest Township
- MCD Maple Grove Township
- MCD Ogema City
- MCD Pine Point Township
- MCD Riceville Township
- MCD Round Lake Township
- MCD Spring Creek Township
- MCD Sugar Bush Township
- MCD White Earth Township

### County Beltrami

### County Cass

- MCD Bena City
- MCD Boy Lake Township
- MCD Boy River City
- MCD Boy River Township
- MCD Cass Lake City
- MCD Federal Dam City
- MCD Gould Township
- MCD Inguadona Township
- MCD Kego Township
- MCD Leech Lake Township
- MCD Longville City
- MCD North Cass Unorganized
- MCD Otter Tail Peninsula Township
- MCD Pike Bay Township

## Plan Components (Short)

---

### District 02

#### County Cass

MCD Pine Lake Township  
MCD Rogers Township  
MCD Salem Township  
MCD Shingobee Township  
MCD Turtle Lake Township  
MCD Wahnena Unorganized  
MCD Walker City  
MCD Wilkinson Township

#### County Clearwater

#### County Hubbard

MCD Farden Township  
MCD Fern Township  
MCD Guthrie Township  
MCD Hart Lake Township  
MCD Helga Township  
MCD Lake Alice Township  
MCD Lake Hattie Township  
MCD Lakeport Township  
VTD: Lakeport Twp P-2  
MCD Rockwood Township  
MCD Schoolcraft Township  
MCD Steamboat River Township  
VTD: Steamboat River Twp P-2

#### County Itasca

MCD Bowstring Lake Unorganized  
MCD Bowstring Township  
MCD Deer Lake Unorganized  
VTD: Wellers-McCormick P-1  
VTD: Wellers-McCormick P-2  
1007  
2010 2060 2061 2062 2063 2067 2069 2070 2071 2072 2073 2074  
2014 2015 2026  
2128  
MCD Deer River City  
VTD: Deer River P-1  
MCD Good Hope Township  
MCD Lake Jessie Township  
MCD Max Township  
MCD Morse Township  
MCD Oteneagen Township  
MCD Sand Lake Township  
MCD Squaw Lake City  
MCD Third River Township

#### County Lake of the Woods

#### County Mahnomon

### District 03

---

## Plan Components (Short)

---

### District 03

#### County Cook

#### County Itasca

MCD Alvwood Township  
MCD Ardenhurst Township  
MCD Bearville Township  
MCD Bigfork City  
MCD Bigfork Township  
MCD Carpenter Township  
MCD Effie City  
MCD Grattan Township  
MCD Kinghurst Township  
MCD Marcell Township  
MCD Moose Park Township  
MCD Nore Township  
MCD North Itasca Unorganized  
MCD Pomroy Township  
MCD Stokes Township  
MCD Unorganized 14925 Unorganized  
MCD Wirt Township

#### County Koochiching

#### County Lake

#### County St. Louis

MCD Alden Township  
MCD Ault Township  
MCD Babbitt City  
MCD Bassett Township  
MCD Beatty Township  
MCD Birch Lake Unorganized  
MCD Breitung Township  
MCD Camp 5 Township  
MCD Canosia Township  
MCD Cook City  
MCD Crane Lake Township  
MCD Duluth City  
VTD: Duluth P-33  
1084 1091  
VTD: Duluth P-34  
1015 1016 1017 1018 1019 1023 1025 1026 1027 1028 1029 3002  
1086 1087 1088 1090  
3003 3004 3006 3007 3008 3009 3010 3011 3012 3013 3014 3015  
3016 3017 3018 3019 3020 3021 3022 3023 3024 3025 3026 3027  
3028 3029 3030 3031 3032 3033 3034 3035 3036 3037 3038 3039  
3040 3047 3048 3049 3050 3051  
MCD Duluth Township  
MCD Eagles Nest Township  
MCD Ely City  
MCD Fairbanks Township

## Plan Components (Short)

---

### District 03

#### County St. Louis

MCD Field Township  
MCD Fredenberg Township  
MCD Gheen Unorganized  
MCD Gnesen Township  
MCD Grand Lake Township  
MCD Greenwood Township  
MCD Hermantown City  
MCD Hoyt Lakes City  
MCD Kabetogama Township  
MCD Kugler Township  
MCD Lakewood Township  
MCD Leiding Township  
MCD Linden Grove Township  
MCD Midway Township  
MCD Morse Township  
MCD Nett Lake Unorganized  
MCD Normanna Township  
MCD North Star Township  
MCD Northeast Saint Louis Unorganized  
MCD Northwest Saint Louis Unorganized  
MCD Orr City  
MCD Owens Township  
MCD Pequaywan Township  
MCD Portage Township  
MCD Proctor City  
MCD Rice Lake City  
MCD Solway Township  
MCD Tower City  
MCD Vermilion Lake Township  
MCD Waasa Township  
MCD Whiteface Reservoir Unorganized  
MCD Willow Valley Township  
MCD Winton City

### District 04

#### County Becker

MCD Atlanta Township  
MCD Audubon City  
MCD Audubon Township  
MCD Cormorant Township  
MCD Cuba Township  
MCD Detroit Lakes City  
MCD Detroit Township  
MCD Hamden Township  
MCD Lake Eunice Township  
MCD Lake Park City  
MCD Lake Park Township

## Plan Components (Short)

---

### District 04

#### County Becker

- MCD Lake View Township
- MCD Richwood Township
- MCD Walworth Township

#### County Clay

- MCD Alliance Township
- MCD Barnesville City
- MCD Barnesville Township
- MCD Comstock City
- MCD Cromwell Township
- MCD Dilworth City
- MCD Eglon Township
- MCD Elkton Township
- MCD Elmwood Township
- MCD Flowing Township
- MCD Georgetown City
- MCD Georgetown Township
- MCD Glyndon City
- MCD Glyndon Township
- MCD Goose Prairie Township
- MCD Hawley City
- MCD Hawley Township
- MCD Highland Grove Township
- MCD Hitterdal City
- MCD Holy Cross Township
- MCD Humboldt Township
- MCD Keene Township
- MCD Kragnes Township
- MCD Kurtz Township
- MCD Moland Township
- MCD Moorhead City
- MCD Moorhead Township
- MCD Morken Township
- MCD Oakport Township
- MCD Parke Township
- MCD Riverton Township
- MCD Sabin City
- MCD Skree Township
- MCD Spring Prairie Township
- MCD Tansem Township
- MCD Viding Township

### District 05

#### County Becker

- MCD Burlington Township
- MCD Carsonville Township
- MCD Erie Township
- MCD Evergreen Township

## Plan Components (Short)

---

### District 05

#### County Becker

MCD Frazee City  
MCD Green Valley Township  
MCD Height of Land Township  
MCD Holmesville Township  
MCD Osage Township  
MCD Runeberg Township  
MCD Savannah Township  
MCD Shell Lake Township  
MCD Silver Leaf Township  
MCD Spruce Grove Township  
MCD Toad Lake Township  
MCD Two Inlets Township  
MCD Wolf Lake City  
MCD Wolf Lake Township

#### County Cass

MCD Ansel Township  
MCD Backus City  
MCD Barclay Township  
MCD Becker Township  
MCD Birch Lake Township  
MCD Bull Moose Township  
MCD Bungo Township  
MCD Byron Township  
MCD Chickamaw Beach City  
MCD Deerfield Township  
MCD East Gull Lake City  
MCD Fairview Township  
MCD Hackensack City  
MCD Hiram Township  
MCD Home Brook Township  
MCD Lake Shore City  
MCD Loon Lake Township  
MCD Maple Township  
MCD May Township  
MCD McKinley Township  
MCD Meadow Brook Township  
MCD Moose Lake Township  
MCD Motley City  
MCD Pillager City  
MCD Pine River City  
MCD Pine River Township  
MCD Poplar Township  
MCD Powers Township  
MCD Sylvan Township  
MCD Walden Township  
MCD Wilson Township



## Plan Components (Short)

---

### District 05

#### County Hubbard

MCD Akeley City  
MCD Akeley Township  
MCD Arago Township  
MCD Badoura Township  
MCD Clay Township  
MCD Clover Township  
MCD Crow Wing Lake Township  
MCD Hendrickson Township  
MCD Henrietta Township  
MCD Hubbard Township  
MCD Lake Emma Township  
MCD Lake George Township  
MCD Lakeport Township  
    VTD: Lakeport Twp P-1  
MCD Laporte City  
MCD Mantrap Township  
MCD Nevis City  
MCD Nevis Township  
MCD Park Rapids City  
MCD Steamboat River Township  
    VTD: Steamboat River Twp P-1  
MCD Straight River Township  
MCD Thorpe Township  
MCD Todd Township  
MCD White Oak Township

#### County Morrison

MCD Motley City  
MCD Motley Township  
MCD Rosing Township  
MCD Scandia Valley Township

#### County Todd

#### County Wadena

### District 06

#### County Cass

MCD Beulah Township  
MCD Blind Lake Township  
MCD Crooked Lake Township  
MCD East Cass Unorganized  
MCD Lima Township  
MCD Ponto Lake Township  
MCD Remer City  
MCD Remer Township  
MCD Slater Township  
MCD Smoky Hollow Township  
MCD Thunder Lake Township  
MCD Torrey Township

## Plan Components (Short)

---

### District 06

#### County Cass

MCD Trelipe Township  
MCD Wabedo Township  
MCD Woodrow Township

#### County Crow Wing

MCD Baxter City  
MCD Bay Lake Township  
MCD Brainerd City  
MCD Breezy Point City  
MCD Center Township  
MCD Crosby City  
MCD Crosslake City  
MCD Crow Wing Township  
MCD Cuyuna City  
MCD Dean Lake Unorganized  
MCD Deerwood City  
MCD Deerwood Township  
MCD Emily City  
MCD Fairfield Township  
MCD Fifty Lakes City  
MCD Gail Lake Township  
MCD Garrison City  
MCD Garrison Township  
MCD Ideal Township  
MCD Irondale Township  
MCD Ironton City  
MCD Jenkins City  
MCD Jenkins Township  
MCD Lake Edward Township  
MCD Little Pine Township  
MCD Long Lake Township  
VTD: Long Lake Twp  
4005  
MCD Manhattan Beach City  
MCD Mission Township  
MCD Nisswa City  
MCD Nokay Lake Township  
MCD Oak Lawn Township  
MCD Pelican Township  
MCD Pequot Lakes City  
MCD Perry Lake Township  
MCD Rabbit Lake Township  
MCD Riverton City  
MCD Ross Lake Township  
MCD Timothy Township  
MCD Trommald City  
MCD West Crow Wing Unorganized

## Plan Components (Short)

---

### District 06

#### County Crow Wing

MCD Wolford Township

#### County Itasca

MCD Cohasset City

MCD Deer Lake Unorganized

VTD: Sugar Lake Prec

VTD: Wellers-McCormick P-2

1045 2035 2036 2037 2041 2042 2043 2044 2045 2046 2047 2048

2049 2050 2051 2052 2053 2054 2055 2059 2075 2076 2077 2078

2079 2080

MCD Grand Rapids City

MCD Harris Township

MCD La Prairie City

MCD Spang Township

MCD Wildwood Township

### District 07

#### County Aitkin

MCD Ball Bluff Township

MCD Balsam Township

MCD Clark Township

MCD Cornish Township

MCD Fleming Township

MCD Haugen Township

MCD Hill City City

MCD Hill Lake Township

MCD Jevne Township

MCD Libby Township

MCD Logan Township

MCD Macville Township

MCD McGregor City

MCD McGregor Township

MCD Morrison Township

MCD Northeast Aitkin Unorganized

MCD Northwest Aitkin Unorganized

MCD Palisade City

MCD Shamrock Township

MCD Tamarack City

MCD Turner Township

MCD Verdon Township

MCD Waukenabo Township

MCD Workman Township

#### County Itasca

MCD Arbo Township

MCD Balsam Township

MCD Blackberry Township

MCD Bovey City

MCD Calumet City

## Plan Components (Short)

---

### District 07

#### County Itasca

- MCD Coleraine City
- MCD Deer Lake Unorganized
  - VTD: Bass Lake Prec
  - VTD: Deer Lake Prec
  - VTD: Grave Lake Prec
- MCD Deer River City
  - VTD: Deer River P-2
- MCD Deer River Township
- MCD Feeley Township
- MCD Goodland Township
- MCD Greenway Township
- MCD Keewatin City
- MCD Lawrence Township
- MCD Little Sand Lake Unorganized
- MCD Lone Pine Township
- MCD Marble City
- MCD Nashwauk City
- MCD Nashwauk Township
- MCD Sago Township
- MCD Splithand Township
- MCD Taconite City
- MCD Trout Lake Township
- MCD Wabana Township
- MCD Warba City
- MCD Wawina Township
- MCD Zemple City

#### County St. Louis

- MCD Alango Township
- MCD Alborn Township
- MCD Angora Township
- MCD Aurora City
- MCD Balkan Township
- MCD Biwabik City
- MCD Biwabik Township
- MCD Buhl City
- MCD Cedar Valley Township
- MCD Cherry Township
- MCD Chisholm City
- MCD Clinton Township
- MCD Colvin Township
- MCD Cotton Township
- MCD Ellsburg Township
- MCD Elmer Township
- MCD Embarrass Township
- MCD Eveleth City
- MCD Fayal Township

## Plan Components (Short)

---

### District 07

#### County St. Louis

MCD Fine Lakes Township  
MCD Floodwood City  
MCD Floodwood Township  
MCD French Township  
MCD Gilbert City  
MCD Great Scott Township  
MCD Halden Township  
MCD Hay Lake Unorganized  
MCD Heikkala Lake Unorganized  
MCD Hibbing City  
MCD Industrial Township  
MCD Iron Junction City  
MCD Janette Lake Unorganized  
MCD Kelsey Township  
MCD Kinney City  
MCD Lake Vermilion Unorganized  
MCD Lavell Township  
MCD Leonidas City  
MCD McCormack Unorganized  
MCD McDavitt Township  
MCD McKinley City  
MCD Meadowlands City  
MCD Meadowlands Township  
MCD Morcom Township  
MCD Mountain Iron City  
MCD Ness Township  
MCD New Independence Township  
MCD Northland Township  
MCD Pike Township  
MCD Potshot Lake Unorganized  
MCD Prairie Lake Township  
MCD Sand Lake Unorganized  
MCD Sandy Township  
MCD Sturgeon Township  
MCD Toivola Township  
MCD Van Buren Township  
MCD Virginia City  
MCD White Township  
MCD Wuori Township

### District 08

#### County St. Louis

MCD Duluth City  
VTD: Duluth P-1  
VTD: Duluth P-10  
VTD: Duluth P-11  
VTD: Duluth P-12

## Plan Components (Short)

### District 08

#### County St. Louis

MCD Duluth City

VTD: Duluth P-13

VTD: Duluth P-14

VTD: Duluth P-15

VTD: Duluth P-16

VTD: Duluth P-17

VTD: Duluth P-18

VTD: Duluth P-19

VTD: Duluth P-2

VTD: Duluth P-20

VTD: Duluth P-21

VTD: Duluth P-22

VTD: Duluth P-23

VTD: Duluth P-24

VTD: Duluth P-25

VTD: Duluth P-26

VTD: Duluth P-27

VTD: Duluth P-28

VTD: Duluth P-29

VTD: Duluth P-3

VTD: Duluth P-30

VTD: Duluth P-31

VTD: Duluth P-32

VTD: Duluth P-33

|      |      |      |      |      |      |      |      |      |      |      |      |
|------|------|------|------|------|------|------|------|------|------|------|------|
| 1001 | 1002 | 1003 | 1004 | 1005 | 1006 | 1007 | 1008 | 1009 | 1010 | 1011 | 1012 |
|------|------|------|------|------|------|------|------|------|------|------|------|

|      |      |      |      |      |      |      |      |      |      |      |      |
|------|------|------|------|------|------|------|------|------|------|------|------|
| 1013 | 1014 | 1016 | 1017 | 1018 | 1019 | 2000 | 2001 | 2002 | 2003 | 2004 | 2005 |
|------|------|------|------|------|------|------|------|------|------|------|------|

|      |      |      |      |      |      |      |  |  |  |  |  |
|------|------|------|------|------|------|------|--|--|--|--|--|
| 1071 | 1072 | 1073 | 1074 | 1075 | 1078 | 1079 |  |  |  |  |  |
|------|------|------|------|------|------|------|--|--|--|--|--|

|      |      |      |      |      |      |      |  |  |  |  |  |
|------|------|------|------|------|------|------|--|--|--|--|--|
| 2000 | 2001 | 2002 | 2003 | 2004 | 2005 | 2019 |  |  |  |  |  |
|------|------|------|------|------|------|------|--|--|--|--|--|

|      |      |      |      |      |      |      |      |      |      |      |  |
|------|------|------|------|------|------|------|------|------|------|------|--|
| 2006 | 2007 | 2008 | 2009 | 2010 | 2011 | 2012 | 2013 | 2014 | 2015 | 2016 |  |
|------|------|------|------|------|------|------|------|------|------|------|--|

VTD: Duluth P-34

|      |      |      |      |      |      |      |      |      |      |      |      |
|------|------|------|------|------|------|------|------|------|------|------|------|
| 1000 | 1001 | 1002 | 1003 | 1004 | 1005 | 1006 | 1007 | 1008 | 1009 | 1010 | 1011 |
|------|------|------|------|------|------|------|------|------|------|------|------|

|      |      |      |      |      |      |      |      |      |      |      |      |
|------|------|------|------|------|------|------|------|------|------|------|------|
| 1012 | 1013 | 1014 | 1020 | 1021 | 1022 | 1024 | 2006 | 2007 | 2008 | 2009 | 2010 |
|------|------|------|------|------|------|------|------|------|------|------|------|

1015

|      |      |      |      |      |      |      |      |      |      |      |      |
|------|------|------|------|------|------|------|------|------|------|------|------|
| 2011 | 2012 | 2013 | 2014 | 2015 | 2016 | 2017 | 2018 | 2020 | 2021 | 2022 | 2023 |
|------|------|------|------|------|------|------|------|------|------|------|------|

|      |      |      |      |      |      |      |      |      |      |      |      |
|------|------|------|------|------|------|------|------|------|------|------|------|
| 2024 | 2025 | 2026 | 2027 | 2028 | 2029 | 2030 | 2031 | 2032 | 2033 | 2034 | 2035 |
|------|------|------|------|------|------|------|------|------|------|------|------|

|      |      |      |      |      |      |      |      |      |      |      |      |
|------|------|------|------|------|------|------|------|------|------|------|------|
| 2036 | 2037 | 2038 | 2039 | 2040 | 2041 | 2042 | 2043 | 2044 | 3000 | 3001 | 3041 |
|------|------|------|------|------|------|------|------|------|------|------|------|

|      |      |      |      |      |  |  |  |  |  |  |  |
|------|------|------|------|------|--|--|--|--|--|--|--|
| 3042 | 3043 | 3044 | 3045 | 3046 |  |  |  |  |  |  |  |
|------|------|------|------|------|--|--|--|--|--|--|--|

VTD: Duluth P-4

VTD: Duluth P-5

VTD: Duluth P-6

VTD: Duluth P-7

VTD: Duluth P-8

VTD: Duluth P-9

MCD Lake Superior Unorganized

### District 09

## Plan Components (Short)

---

### District 09

#### County Douglas

- MCD Brandon City
- MCD Brandon Township
- MCD Evansville City
- MCD Evansville Township
- MCD Garfield City
- MCD Holmes City Township
- MCD Ida Township
- MCD Kensington City
- MCD Leaf Valley Township
- MCD Lund Township
- MCD Millerville City
- MCD Millerville Township
- MCD Miltona City
- MCD Miltona Township
- MCD Moe Township
- MCD Solem Township
- MCD Urness Township

#### County Grant

#### County Otter Tail

#### County Traverse

#### County Wilkin

### District 10

#### County Aitkin

- MCD Aitkin City
- MCD Aitkin Township
- MCD Beaver Township
- MCD Davidson Unorganized
- MCD Farm Island Township
- MCD Glen Township
- MCD Hazelton Township
- MCD Idun Township
- MCD Jewett Unorganized
- MCD Kimberly Township
- MCD Lakeside Township
- MCD Lee Township
- MCD Malmo Township
- MCD McGrath City
- MCD Millward Township
- MCD Nordland Township
- MCD Pliny Township
- MCD Rice River Township
- MCD Salo Township
- MCD Seavey Township
- MCD Spalding Township
- MCD Spencer Township
- MCD Wagner Township

## Plan Components (Short)

---

### District 10

#### County Aitkin

MCD Wealthwood Township  
MCD White Pine Township  
MCD Williams Township

#### County Benton

MCD Alberta Township  
MCD Foley City  
MCD Gilman City  
MCD Gilmanton Township  
MCD Glendorado Township  
MCD Graham Township  
MCD Granite Ledge Township  
MCD Langola Township  
MCD Mayhew Lake Township  
MCD Maywood Township  
MCD Rice City  
MCD Royalton City  
MCD Saint George Township  
MCD Watab Township

#### County Crow Wing

MCD Daggett Brook Township  
MCD Fort Ripley City  
MCD Fort Ripley Township  
MCD Long Lake Township  
VTD: Long Lake Twp  
2000 2001 2002 2003 2004 2005 2006 2007 2008 2009 2011 2012  
2013 2017 2018 2019 2020 2021 2022 2023 2024 2025 2026 2027  
2032 2033 2034 3000 3001 3002 3003 3004 3005 3006 3007 3008  
3009 3010 3011 3012 3013 3015 3018 3034 3038 3039 3040 3083  
3029 3030 3031 3032 3033  
4000 4001 4006 4007 4056 4057 4059  
MCD Maple Grove Township  
MCD Platte Lake Township  
MCD Roosevelt Township  
MCD Saint Mathias Township

#### County Isanti

MCD Dalbo Township

#### County Kanabec

MCD Ann Lake Township  
MCD Ford Township  
MCD Hay Brook Township  
MCD Hillman Township  
MCD Kanabec Township  
MCD Ogilvie City  
MCD Peace Township  
MCD South Fork Township



## Plan Components (Short)

---

### District 10

#### County Mille Lacs

MCD Bock City  
MCD Bogus Brook Township  
MCD Borgholm Township  
MCD Bradbury Township  
MCD Dailey Township  
MCD East Side Township  
MCD Foreston City  
MCD Hayland Township  
MCD Isle City  
MCD Isle Harbor Township  
MCD Kathio Township  
MCD Lewis Township  
MCD Milaca City  
MCD Milaca Township  
MCD Milo Township  
MCD Mudgett Township  
MCD Onamia City  
MCD Onamia Township  
MCD Page Township  
MCD Pease City  
MCD South Harbor Township  
MCD Wahkon City

#### County Morrison

MCD Agram Township  
MCD Belle Prairie Township  
MCD Bellevue Township  
MCD Bowlus City  
MCD Buckman City  
MCD Buckman Township  
MCD Buh Township  
MCD Culdrum Township  
MCD Cushing Township  
MCD Darling Township  
MCD Elmdale City  
MCD Elmdale Township  
MCD Flensburg City  
MCD Genola City  
MCD Granite Township  
MCD Green Prairie Township  
MCD Harding City  
MCD Hillman City  
MCD Hillman Township  
MCD Lakin Township  
MCD Lastrup City  
MCD Leigh Township  
MCD Little Falls City

## Plan Components (Short)

---

### District 10

#### County Morrison

MCD Little Falls Township  
MCD Morrill Township  
MCD Mount Morris Township  
MCD Parker Township  
MCD Pierz City  
MCD Pierz Township  
MCD Pike Creek Township  
MCD Platte Township  
MCD Pulaski Township  
MCD Randall City  
MCD Richardson Township  
MCD Ripley Township  
MCD Royalton City  
MCD Sobieski City  
MCD Swan River Township  
MCD Swanville City  
MCD Swanville Township  
MCD Two Rivers Township  
MCD Upsala City

### District 11

#### County Carlton

#### County Chisago

MCD Nessel Township  
MCD Rush City City  
MCD Rushseba Township

#### County Kanabec

MCD Arthur Township  
MCD Braham City  
MCD Brunswick Township  
MCD Comfort Township  
MCD Grass Lake Township  
MCD Grasston City  
MCD Knife Lake Township  
MCD Kroschel Township  
MCD Mora City  
MCD Pomroy Township  
MCD Quamba City  
MCD Whited Township

#### County Pine

#### County St. Louis

MCD Arrowhead Township  
MCD Brevator Township  
MCD Brookston City  
MCD Culver Township  
MCD Stoney Brook Township

### District 12

## Plan Components (Short)

---

### District 12

#### County Big Stone

#### County Douglas

- MCD Alexandria City
- MCD Alexandria Township
- MCD Belle River Township
- MCD Carlos City
- MCD Carlos Township
- MCD Forada City
- MCD Hudson Township
- MCD La Grand Township
- MCD Lake Mary Township
- MCD Nelson City
- MCD Orange Township
- MCD Osakis City
- MCD Osakis Township
- MCD Spruce Hill Township

#### County Pope

#### County Stearns

- MCD Ashley Township
- MCD Belgrade City
- MCD Brooten City
- MCD Crow Lake Township
- MCD Crow River Township
- MCD Elrosa City
- MCD Freeport City
- MCD Getty Township
- MCD Greenwald City
- MCD Grove Township
- MCD Lake George Township
- MCD Lake Henry City
- MCD Lake Henry Township
- MCD Meire Grove City
- MCD Melrose City
- MCD Melrose Township
- MCD Millwood Township
- MCD New Munich City
- MCD North Fork Township
- MCD Oak Township
- MCD Raymond Township
- MCD Saint Martin City
- MCD Saint Martin Township
- MCD Saint Rosa City
- MCD Sauk Centre City
- MCD Sauk Centre Township
- MCD Spring Hill City
- MCD Spring Hill Township
- MCD Zion Township

## Plan Components (Short)

---

### District 12

#### County Stevens

#### County Swift

### District 13

#### County Benton

MCD Minden Township

VTD: Minden Twp P-2

MCD Sartell City

MCD Sauk Rapids City

VTD: Sauk Rapids P-1

VTD: Sauk Rapids P-2

VTD: Sauk Rapids P-3

VTD: Sauk Rapids P-4

VTD: Sauk Rapids P-5

MCD Sauk Rapids Township

#### County Stearns

MCD Albany City

MCD Albany Township

MCD Avon City

MCD Avon Township

MCD Brockway Township

MCD Clearwater City

MCD Cold Spring City

MCD Collegeville Township

MCD Eden Lake Township

MCD Eden Valley City

MCD Fair Haven Township

MCD Farming Township

MCD Holding Township

MCD Holdingford City

MCD Kimball City

MCD Krain Township

MCD Le Sauk Township

MCD Luxemburg Township

MCD Lynden Township

MCD Maine Prairie Township

MCD Munson Township

MCD Paynesville City

MCD Paynesville Township

MCD Richmond City

MCD Rockville City

MCD Roscoe City

MCD Saint Anthony City

MCD Saint Joseph City

VTD: Saint Joseph P-1

1003

1010 1011 1012 1013 1014 1015

2031 2032 2033 2034 2035 2036 2037 2038 2039 2040 2041 2045

## Plan Components (Short)

### District 13

#### County Stearns

MCD Saint Joseph City

VTD: Saint Joseph P-1

|      |      |      |      |      |      |      |      |      |      |      |      |
|------|------|------|------|------|------|------|------|------|------|------|------|
| 2046 | 2047 | 2048 | 2049 | 2050 | 2051 | 2052 | 2053 | 2056 | 2057 | 2058 | 2059 |
| 2060 | 2061 | 2062 | 2063 | 2065 | 2066 | 2067 | 2068 | 2084 | 2085 | 2095 | 2096 |
| 2097 | 3038 | 3039 | 3040 | 3041 | 3042 | 3043 | 3044 | 3045 | 3046 | 3047 | 3051 |
| 3054 |      |      |      |      |      |      |      |      |      |      |      |
| 3090 | 3104 |      |      |      |      |      |      |      |      |      |      |

VTD: Saint Joseph P-2

|      |      |      |      |      |      |      |      |      |      |      |      |
|------|------|------|------|------|------|------|------|------|------|------|------|
| 2000 | 2001 | 2002 | 2003 | 2004 | 2005 | 2006 | 2007 | 2008 | 2009 | 2011 | 2012 |
| 2013 | 2014 | 2015 | 2016 | 2017 | 2018 | 2019 | 2020 | 2021 | 2022 | 2023 | 2024 |
| 2025 | 2026 | 2027 | 2028 | 2029 | 2030 | 2064 | 2069 | 2086 | 2087 | 2088 | 2091 |
| 2098 |      |      |      |      |      |      |      |      |      |      |      |
| 3009 |      |      |      |      |      |      |      |      |      |      |      |

MCD Saint Joseph Township

VTD: Saint Joseph Twp

|      |      |      |      |      |      |      |      |      |      |      |      |
|------|------|------|------|------|------|------|------|------|------|------|------|
| 1000 | 1001 | 1002 | 1004 | 1005 | 1006 | 1007 | 1008 | 1009 | 1010 | 1011 | 1012 |
| 1000 | 1001 | 1002 | 1003 | 1004 | 1008 | 1009 | 1010 | 1011 | 1012 | 1025 | 1026 |
| 1010 |      |      |      |      |      |      |      |      |      |      |      |
| 1013 | 1063 | 2007 | 2008 | 2010 |      |      |      |      |      |      |      |
| 1016 |      |      |      |      |      |      |      |      |      |      |      |
| 1027 | 1028 | 1029 | 1039 | 2042 | 2043 | 2054 | 2055 | 2089 | 2090 | 3053 | 3055 |
| 1041 | 2000 | 2001 | 2002 | 2003 | 2004 | 2005 | 2006 | 2007 | 2008 | 2011 | 2012 |
| 2013 | 2014 | 2015 | 2016 | 2017 | 2018 | 2019 | 2020 | 2021 | 2022 | 2023 | 2024 |
| 2025 | 2030 |      |      |      |      |      |      |      |      |      |      |
| 3083 | 3098 | 3099 | 3100 |      |      |      |      |      |      |      |      |

MCD Saint Stephen City

MCD Saint Wendel Township

MCD Sartell City

MCD Wakefield Township

### District 14

#### County Benton

MCD Minden Township

VTD: Minden Twp P-1

MCD Saint Cloud City

MCD Sauk Rapids City

VTD: Sauk Rapids P-6

#### County Sherburne

MCD Haven Township

VTD: Haven Twp

|      |      |      |      |      |      |      |      |      |      |      |      |
|------|------|------|------|------|------|------|------|------|------|------|------|
| 1004 | 1008 | 1009 | 1011 | 1012 | 1013 | 1016 | 1017 | 1020 | 1022 | 1023 | 1030 |
| 1031 |      |      |      |      |      |      |      |      |      |      |      |
| 4001 |      |      |      |      |      |      |      |      |      |      |      |

MCD Saint Cloud City

#### County Stearns

MCD Saint Augusta City

MCD Saint Cloud City

## Plan Components (Short)

### District 14

#### County Stearns

MCD Saint Joseph City

VTD: Saint Joseph P-1

3052

VTD: Saint Joseph P-2

|      |      |      |      |      |      |      |      |      |      |      |      |
|------|------|------|------|------|------|------|------|------|------|------|------|
| 1000 | 1001 | 1002 | 1003 | 1004 | 1005 | 1006 | 1007 | 1008 | 1009 | 1017 |      |
| 2010 | 2070 | 2071 | 2072 | 2073 | 2074 | 2075 | 2076 | 2077 | 2078 | 2079 | 2080 |
| 2081 | 2082 | 2083 | 3005 | 3006 | 3007 | 3008 | 3009 | 3010 | 3011 | 3012 | 3013 |
| 3014 | 3015 | 3016 | 3017 | 3018 | 3019 | 3020 | 3021 | 3022 | 3023 | 3024 | 3025 |
| 3026 | 3027 | 3028 | 3029 | 3030 | 3031 | 3032 | 3033 | 3034 | 3035 | 3036 | 3037 |
| 3048 | 3049 | 3050 |      |      |      |      |      |      |      |      |      |

MCD Saint Joseph Township

VTD: Saint Joseph Twp

3001 3002 3003 3004

MCD Waite Park City

### District 15

#### County Blue Earth

MCD Butternut Valley Township

MCD Cambria Township

MCD Judson Township

VTD: Judson Twp

|      |      |      |      |      |      |      |      |      |      |      |      |
|------|------|------|------|------|------|------|------|------|------|------|------|
| 1000 | 1001 | 1002 |      |      |      |      |      |      |      |      |      |
| 1056 | 1057 | 1058 | 1140 | 1141 | 2006 | 2007 | 2008 | 2009 | 2010 | 2016 | 2017 |
| 2018 | 2019 | 2020 | 2021 | 2022 | 2023 | 2024 | 2025 | 2026 | 2027 | 2028 | 2029 |
| 2030 | 2031 | 2032 | 2033 | 2034 | 2035 | 2036 | 2037 | 2038 | 2039 | 2040 | 2041 |
| 2042 | 2043 | 2044 | 2045 | 2046 | 2047 | 2048 | 2049 | 2050 | 2051 | 2052 | 2053 |
| 2054 | 2055 | 2056 | 2057 | 2058 | 2059 | 2060 | 2061 | 2062 | 2063 | 2064 | 2065 |
| 2066 | 2067 | 2068 | 2070 | 2071 | 2072 | 2073 | 2074 | 2075 | 2091 | 2092 | 2094 |
| 2095 | 2105 | 2106 | 2107 | 2108 | 2109 | 2110 | 2111 | 2112 | 2115 | 2116 | 2117 |
| 3068 | 3069 |      |      |      |      |      |      |      |      |      |      |

#### County Brown

#### County Chippewa

MCD Granite Falls City

MCD Granite Falls Township

VTD: Granite Falls Twp P-1

1106 1107 1108 1109 1117 1121

#### County Lac qui Parle

#### County Lyon

#### County Redwood

#### County Yellow Medicine

### District 16

#### County Chippewa

MCD Big Bend Township

MCD Clara City City

MCD Crate Township

MCD Grace Township

MCD Granite Falls Township

## Plan Components (Short)

---

### District 16

#### County Chippewa

MCD Granite Falls Township

VTD: Granite Falls Twp P-1

|      |      |      |      |      |      |      |      |      |      |      |      |
|------|------|------|------|------|------|------|------|------|------|------|------|
| 1065 | 1071 | 1072 | 1073 | 1074 | 1075 | 1076 | 1077 | 1078 | 1079 | 1080 | 1081 |
| 1082 | 1083 | 1084 | 1085 | 1088 | 1102 | 1103 | 1104 | 1105 | 1111 | 1112 | 1113 |
| 1114 | 1115 | 1118 | 1124 | 1125 | 1127 | 1128 | 1129 | 1130 | 1131 | 2067 | 2075 |
| 2076 | 2077 | 2078 | 2083 | 2084 | 2085 | 2086 | 2087 | 2088 | 2089 | 2090 | 2091 |
| 2092 | 2093 | 2094 | 2095 | 2096 | 2097 | 2098 | 2099 | 2107 | 2108 | 2109 | 2110 |
| 2111 | 2121 | 2126 |      |      |      |      |      |      |      |      |      |

VTD: Granite Falls Twp P-2

MCD Havelock Township

MCD Kragero Township

MCD Leenthrop Township

MCD Lone Tree Township

MCD Louriston Township

MCD Mandt Township

MCD Maynard City

MCD Milan City

MCD Montevideo City

MCD Raymond City

MCD Rheiderland Township

MCD Rosewood Township

MCD Sparta Township

MCD Stoneham Township

MCD Tunsberg Township

MCD Watson City

MCD Woods Township

#### County Kandiyohi

#### County Meeker

MCD Acton Township

MCD Cedar Mills City

MCD Cedar Mills Township

MCD Cosmos City

MCD Cosmos Township

MCD Danielson Township

MCD Eden Valley City

MCD Forest Prairie Township

MCD Greenleaf Township

MCD Grove City City

MCD Harvey Township

MCD Litchfield City

MCD Litchfield Township

MCD Manannah Township

MCD Swede Grove Township

MCD Union Grove Township

MCD Watkins City

#### County Renville

## Plan Components (Short)

---

### District 17

#### County Carver

MCD Camden Township  
MCD Carver City  
MCD Dahlgren Township  
MCD Hamburg City  
MCD Hancock Township  
MCD Hollywood Township  
MCD New Germany City  
MCD Norwood Young America City  
MCD San Francisco Township  
MCD Watertown City  
MCD Watertown Township  
MCD Young America Township

#### County McLeod

#### County Meeker

MCD Collinwood Township  
MCD Darwin City  
MCD Darwin Township  
MCD Dassel City  
MCD Dassel Township  
MCD Ellsworth Township  
MCD Forest City Township

#### County Sibley

#### County Wright

MCD Cokato City  
MCD Cokato Township  
MCD Stockholm Township

### District 18

#### County Blue Earth

MCD Eagle Lake City  
MCD Lime Township  
MCD Mankato City  
MCD Mankato Township  
VTD: Mankato Twp P-1  
VTD: Mankato Twp P-2  
1001 1003 1004 1007 1008 1009 1013 1017 1028 1030 1039 1054  
1002 1007 1008 1017 1020 3022 3027 3028 3029 3030  
1003 1008  
1070 1071 1072 1092 3061 3062 3065 3066 3073 3075 3076 3077  
1072 1086  
2017 2094  
3006  
3015 3016 3018  
3078 3079  
4007  
4016 4021  
MCD Skyline City



## Plan Components (Short)

---

### District 18

#### County Le Sueur

- MCD Kasota City
- MCD Kasota Township
  - VTD: Kasota Twp P-1
- MCD Mankato City

#### County Nicollet

### District 19

#### County Goodhue

- MCD Cherry Grove Township
- MCD Holden Township
- MCD Kenyon City
- MCD Kenyon Township
- MCD Wanamingo City
- MCD Wanamingo Township

#### County Rice

- MCD Cannon City Township
- MCD Faribault City
- MCD Morristown City
- MCD Morristown Township
- MCD Nerstrand City
- MCD Richland Township
- MCD Shieldsville Township
- MCD Walcott Township
- MCD Warsaw Township
- MCD Wells Township
- MCD Wheeling Township

#### County Steele

- MCD Clinton Falls Township
- MCD Deerfield Township
- MCD Havana Township
- MCD Medford City
- MCD Medford Township
- MCD Meriden Township
- MCD Merton Township
- MCD Owatonna City
- MCD Owatonna Township

#### County Waseca

- MCD Alton Township
- MCD Blooming Grove Township
- MCD Elysian City
- MCD Josco Township
- MCD Janesville City
- MCD Janesville Township
- MCD Saint Mary Township
- MCD Waseca City
- MCD Woodville Township

### District 20

## Plan Components (Short)

---

### District 20

#### County Dakota

MCD Douglas Township

MCD Miesville City

#### County Goodhue

MCD Belle Creek Township

MCD Bellechester City

MCD Belvidere Township

MCD Cannon Falls City

MCD Cannon Falls Township

MCD Featherstone Township

MCD Florence Township

MCD Goodhue City

MCD Goodhue Township

MCD Hay Creek Township

MCD Lake City City

MCD Leon Township

MCD Minneola Township

MCD Pine Island City

MCD Pine Island Township

MCD Red Wing City

MCD Roscoe Township

MCD Vasa Township

MCD Wacouta Township

MCD Welch Township

MCD Zumbrota City

MCD Zumbrota Township

#### County Olmsted

MCD Chatfield City

MCD Dover City

MCD Dover Township

MCD Elmira Township

MCD Eyota City

MCD Eyota Township

MCD Farmington Township

MCD Marion Township

VTD: Marion Twp P-1

MCD New Haven Township

MCD Orion Township

MCD Pine Island City

MCD Pleasant Grove Township

MCD Quincy Township

MCD Viola Township

#### County Wabasha

#### County Winona

MCD Altura City

MCD Elba City

MCD Elba Township

## Plan Components (Short)

---

### District 20

#### County Winona

- MCD Minneiska City
- MCD Mount Vernon Township
- MCD Norton Township
- MCD Saint Charles City
- MCD Saint Charles Township
- MCD Saratoga Township
- MCD Utica City
- MCD Whitewater Township

### District 21

#### County Cottonwood

#### County Jackson

#### County Lincoln

#### County Martin

- MCD Cedar Township
- MCD Elm Creek Township
- MCD Fox Lake Township
- MCD Galena Township
- MCD Ormsby City
- MCD Trimont City

#### County Murray

#### County Nobles

#### County Pipestone

#### County Rock

#### County Watonwan

- MCD Adrian Township
- MCD Butterfield City
- MCD Butterfield Township
- MCD Darfur City
- MCD Long Lake Township
- MCD Nelson Township
- MCD Odin City
- MCD Odin Township
- MCD Ormsby City
- MCD Saint James City
- MCD Saint James Township

### District 22

#### County Blue Earth

- MCD Amboy City
- MCD Beauford Township
- MCD Ceresco Township
- MCD Danville Township
- MCD Decoria Township
- MCD Garden City Township
- MCD Good Thunder City
- MCD Jamestown Township
- MCD Judson Township

## Plan Components (Short)

---

### District 22

#### County Blue Earth

MCD Judson Township

VTD: Judson Twp

|      |      |      |      |      |      |      |      |      |      |      |      |
|------|------|------|------|------|------|------|------|------|------|------|------|
| 1003 | 1004 | 1005 | 1006 | 1008 | 1009 | 1013 | 2000 | 2001 | 2004 | 2005 | 2006 |
| 2007 | 2011 | 2013 | 2021 | 3005 | 3006 |      |      |      |      |      |      |

MCD Lake Crystal City

MCD Le Ray Township

MCD Lincoln Township

MCD Lyra Township

MCD Madison Lake City

MCD Mankato Township

VTD: Mankato Twp P-2

|      |      |      |      |      |      |      |      |      |      |      |      |
|------|------|------|------|------|------|------|------|------|------|------|------|
| 1014 | 1015 | 1016 | 1018 | 1019 | 1020 | 1040 | 1041 | 1042 | 1060 | 1061 | 1062 |
| 1021 | 1022 | 1023 | 1024 | 1025 | 3031 | 3032 |      |      |      |      |      |
| 1033 | 2010 | 2011 | 2012 | 2013 | 2014 | 2015 | 2016 | 2023 | 2102 | 3000 | 3001 |
| 1063 | 1064 | 1065 | 1066 | 1067 | 1068 | 1069 | 1079 | 1080 | 1081 | 1084 | 1085 |
| 1086 | 1087 | 1088 | 1089 | 1090 | 1096 |      |      |      |      |      |      |
| 3002 | 3009 |      |      |      |      |      |      |      |      |      |      |
| 4018 |      |      |      |      |      |      |      |      |      |      |      |

MCD Mapleton City

MCD Mapleton Township

MCD McPherson Township

MCD Medo Township

MCD Minnesota Lake City

MCD Pemberton City

MCD Pleasant Mound Township

MCD Rapidan Township

MCD Saint Clair City

MCD Shelby Township

MCD South Bend Township

MCD Sterling Township

MCD Vernon Center City

MCD Vernon Center Township

#### County Faribault

MCD Blue Earth City

MCD Blue Earth City Township

MCD Delavan City

MCD Delavan Township

MCD Jo Daviess Township

MCD Pilot Grove Township

MCD Prescott Township

MCD Verona Township

MCD Winnebago City

MCD Winnebago City Township

#### County Le Sueur

MCD Cleveland City

MCD Cleveland Township

## Plan Components (Short)

---

### District 22

#### County Le Sueur

- MCD Cordova Township
- MCD Derrynane Township
- MCD Elysian City
- MCD Elysian Township
- MCD Heidelberg City
- MCD Kasota Township
  - VTD: Kasota Twp P-2
- MCD Kilkenny City
- MCD Kilkenny Township
- MCD Lanesburgh Township
- MCD Le Center City
- MCD Le Sueur City
- MCD Lexington Township
- MCD Montgomery City
- MCD Montgomery Township
- MCD New Prague City
- MCD Ottawa Township
- MCD Sharon Township
- MCD Tyrone Township
- MCD Washington Township
- MCD Waterville City
- MCD Waterville Township

#### County Martin

- MCD Center Creek Township
- MCD Ceylon City
- MCD Dunnell City
- MCD East Chain Township
- MCD Fairmont City
- MCD Fairmont Township
- MCD Fraser Township
- MCD Granada City
- MCD Jay Township
- MCD Lake Belt Township
- MCD Lake Fremont Township
- MCD Manyaska Township
- MCD Nashville Township
- MCD Northrop City
- MCD Pleasant Prairie Township
- MCD Rolling Green Township
- MCD Rutland Township
- MCD Sherburn City
- MCD Silver Lake Township
- MCD Tenhassen Township
- MCD Truman City
- MCD Waverly Township
- MCD Welcome City

## Plan Components (Short)

---

### District 22

#### County Martin

MCD Westford Township

#### County Rice

MCD Erin Township

#### County Scott

MCD Belle Plaine City

MCD Belle Plaine Township

MCD Blakeley Township

MCD Saint Lawrence Township

#### County Watonwan

MCD Antrim Township

MCD Fieldon Township

MCD La Salle City

MCD Lewisville City

MCD Madelia City

MCD Madelia Township

MCD Riverdale Township

MCD Rosendale Township

MCD South Branch Township

### District 23

#### County Faribault

MCD Barber Township

MCD Bricelyn City

MCD Brush Creek Township

MCD Clark Township

MCD Dunbar Township

MCD Easton City

MCD Elmore City

MCD Elmore Township

MCD Emerald Township

MCD Foster Township

MCD Frost City

MCD Kiester City

MCD Kiester Township

MCD Lura Township

MCD Minnesota Lake City

MCD Minnesota Lake Township

MCD Rome Township

MCD Seely Township

MCD Walnut Lake Township

MCD Walters City

MCD Wells City

#### County Freeborn

#### County Mower

MCD Adams City

MCD Adams Township

MCD Austin City

## Plan Components (Short)

---

### District 23

#### County Mower

MCD Austin Township  
MCD Brownsdale City  
MCD Clayton Township  
MCD Dexter City  
MCD Dexter Township  
MCD Elkton City  
MCD Grand Meadow City  
MCD Grand Meadow Township  
MCD Lansing Township  
MCD Lodi Township  
MCD Lyle City  
MCD Lyle Township  
MCD Mapleview City  
MCD Marshall Township  
MCD Nevada Township  
MCD Pleasant Valley Township  
MCD Red Rock Township  
MCD Rose Creek City  
MCD Sargeant City  
MCD Sargeant Township  
MCD Taopi City  
MCD Udolpho Township  
MCD Waltham City  
MCD Waltham Township  
MCD Windom Township

#### County Steele

MCD Aurora Township  
MCD Berlin Township  
MCD Blooming Prairie City  
MCD Blooming Prairie Township  
MCD Ellendale City  
MCD Lemond Township  
MCD Somerset Township  
MCD Summit Township

#### County Waseca

MCD Byron Township  
MCD Freedom Township  
MCD New Richland City  
MCD New Richland Township  
MCD Otisco Township  
MCD Vivian Township  
MCD Waldorf City  
MCD Wilton Township

### District 24

#### County Dodge

#### County Olmsted

## Plan Components (Short)

### District 24

#### County Olmsted

MCD Byron City

MCD Cascade Township

VTD: Cascade Twp P-2A

1007 3007 3008 3009 3010 3011 3015 3016 3017 3018

1010 1013 1014 1015 1026 1027 1030

1041

2045

VTD: Cascade Twp P-3A

1016 1017 1031

1042

3005 3006

MCD High Forest Township

MCD Kalmar Township

MCD Marion Township

VTD: Marion Twp P-2

MCD Rochester City

VTD: Rochester W-1 P-1

VTD: Rochester W-1 P-10

VTD: Rochester W-1 P-11

VTD: Rochester W-1 P-12

VTD: Rochester W-1 P-2

VTD: Rochester W-1 P-3

VTD: Rochester W-1 P-4

VTD: Rochester W-1 P-5

VTD: Rochester W-1 P-6

1000 1001 1002 1003 1004 1005 1018

VTD: Rochester W-1 P-7

VTD: Rochester W-1 P-8

VTD: Rochester W-1 P-9

VTD: Rochester W-2 P-3

VTD: Rochester W-2 P-4

VTD: Rochester W-2 P-5

VTD: Rochester W-2 P-6

VTD: Rochester W-2 P-7

VTD: Rochester W-2 P-8

VTD: Rochester W-4 P-6

VTD: Rochester W-4 P-7

VTD: Rochester W-4 P-8

VTD: Rochester W-4 P-9

VTD: Rochester W-6 P-8

MCD Rochester Township

MCD Rock Dell Township

MCD Salem Township

MCD Stewartville City

### District 25



## Plan Components (Short)

### District 25

#### County Olmsted

MCD Cascade Township

VTD: Cascade Twp P-1

VTD: Cascade Twp P-2A

1002 1004 1008 1026 4006

1036 1038 1040 3020

VTD: Cascade Twp P-3A

1037 1039 3026 3027 3028

2032 2033

VTD: Cascade Twp P-4

MCD Haverhill Township

MCD Oronoco City

MCD Oronoco Township

MCD Rochester City

VTD: Rochester W-1 P-6

1001 1002 1003 1004 1005 1006 1007 1008 1009 1010

VTD: Rochester W-2 P-1

VTD: Rochester W-2 P-2

VTD: Rochester W-3 P-1

VTD: Rochester W-3 P-2

VTD: Rochester W-3 P-3

VTD: Rochester W-3 P-4

VTD: Rochester W-3 P-5

VTD: Rochester W-3 P-6

VTD: Rochester W-3 P-7

VTD: Rochester W-4 P-1

VTD: Rochester W-4 P-2

VTD: Rochester W-4 P-3

VTD: Rochester W-4 P-4

VTD: Rochester W-4 P-5

VTD: Rochester W-5 P-1

VTD: Rochester W-5 P-2

VTD: Rochester W-5 P-3

VTD: Rochester W-5 P-4

VTD: Rochester W-5 P-5

VTD: Rochester W-5 P-6

VTD: Rochester W-5 P-7

VTD: Rochester W-5 P-8

VTD: Rochester W-6 P-1

VTD: Rochester W-6 P-2

VTD: Rochester W-6 P-3

VTD: Rochester W-6 P-4

VTD: Rochester W-6 P-5

VTD: Rochester W-6 P-6

VTD: Rochester W-6 P-7

### District 26

#### County Fillmore

## Plan Components (Short)

---

### District 26

#### County Houston

##### County Mower

- MCD Bennington Township
- MCD Frankford Township
- MCD Le Roy City
- MCD Le Roy Township
- MCD Racine City
- MCD Racine Township

##### County Winona

- MCD Dakota City
- MCD Dresbach Township
- MCD Fremont Township
- MCD Goodview City
- MCD Hart Township
- MCD Hillsdale Township
- MCD Homer Township
- MCD La Crescent City
- MCD Lewiston City
- MCD Minnesota City City
- MCD New Hartford Township
- MCD Pleasant Hill Township
- MCD Richmond Township
- MCD Rollingstone City
- MCD Rollingstone Township
- MCD Stockton City
- MCD Utica Township
- MCD Warren Township
- MCD Wilson Township
- MCD Winona City
- MCD Wiscoy Township

### District 27

#### County Anoka

- MCD Bethel City
- MCD Saint Francis City

##### County Isanti

- MCD Saint Francis City
- MCD Spencer Brook Township
- MCD Stanford Township

##### County Mille Lacs

- MCD Greenbush Township
- MCD Princeton City
- MCD Princeton Township

##### County Sherburne

- MCD Baldwin Township
- MCD Becker City
- MCD Becker Township
- MCD Big Lake City

## Plan Components (Short)

---

### District 27

#### County Sherburne

MCD Big Lake Township

MCD Blue Hill Township

MCD Clear Lake City

MCD Clear Lake Township

MCD Haven Township

VTD: Haven Twp

1000 1001 1002 1003 1024 1025 1026 1027 1028 1029 1032 1034

1002 1003 1004 1005 1006 1007 1008 1009 1010 1011 1012 1013

1008 1009 1015 1016 1017 1018 1019

1014 1015 1016 1017 1018 1019 1020 1021 1069 1072

1035 1036 1037 1038 1039 1040 1041 1042 1043 1044 1045 1046

1047 1048 1049 1050 1051 1052 1053 1054 1055 1056 1057 1058

1059

MCD Livonia Township

MCD Orrock Township

MCD Palmer Township

MCD Princeton City

MCD Santiago Township

MCD Zimmerman City

### District 28

#### County Chisago

MCD Amador Township

MCD Center City City

MCD Chisago City City

MCD Chisago Lake Township

MCD Fish Lake Township

MCD Franconia Township

MCD Harris City

MCD Lent Township

MCD Lindstrom City

MCD North Branch City

MCD Shafer City

MCD Shafer Township

MCD Stacy City

MCD Sunrise Township

MCD Taylors Falls City

MCD Wyoming City

#### County Isanti

MCD Bradford Township

MCD Braham City

MCD Cambridge City

MCD Cambridge Township

MCD Isanti City

MCD Isanti Township

MCD Maple Ridge Township

MCD North Branch Township

## Plan Components (Short)

---

### District 28

#### County Isanti

MCD Oxford Township  
MCD Springvale Township  
MCD Stanchfield Township  
MCD Wyanett Township

### District 29

#### County Hennepin

MCD Rockford City

#### County Meeker

MCD Kingston City  
MCD Kingston Township

#### County Wright

MCD Albion Township  
MCD Annandale City  
MCD Buffalo City  
MCD Buffalo Township  
MCD Chatham Township  
MCD Clearwater City  
MCD Clearwater Township  
MCD Corinna Township  
MCD Delano City  
MCD Franklin Township  
MCD French Lake Township  
MCD Howard Lake City  
MCD Maple Lake City  
MCD Maple Lake Township  
MCD Marysville Township  
MCD Middleville Township  
MCD Monticello City  
MCD Monticello Township  
MCD Montrose City  
MCD Rockford City  
MCD Rockford Township  
VTD: Rockford Twp  
1003 1016 1028 3015 3016 3018 3032 3037  
MCD Silver Creek Township  
MCD South Haven City  
MCD Southside Township  
MCD Victor Township  
MCD Waverly City  
MCD Woodland Township

### District 30

#### County Anoka

MCD Nowthen City  
MCD Oak Grove City  
VTD: Oak Grove P-2  
VTD: Oak Grove P-4

## Plan Components (Short)

### District 30

#### County Anoka

MCD Oak Grove City

VTD: Oak Grove P-4

1024 1025 1027 1028 1029 1030 1031 1032

#### County Hennepin

MCD Hanover City

#### County Sherburne

MCD Elk River City

#### County Wright

MCD Albertville City

MCD Hanover City

MCD Otsego City

MCD Rockford Township

VTD: Rockford Twp

1005 3000 3001 3002 3003 3004 3005 3006 3007 3008 3009 3023

3027 3028 3029 3030 3035 3036 3041 4000 4001 4002 4003 4006

4007 4008 4009 4010 4011 4012 4013 4014 4015 4016 4017 4018

4018

4019 4020 4021 4022 4023 4024 4025 4026 4027 4028 4029 4030

4031 4032 4033 4034 4035 4036 4037 4038 4039 4040 4042 4043

4044 4045 4046 4047 4048 4049 4050 4051 4052 4053 4054 4055

4056 4057 4058 4059 4060 5000 5001 5006 5007 5008 5009 5010

5011 5012 5013 5014 5015 5016 5017 5018 5019 5020 5021 5022

5023 5024 5025 5026 5027 5028 5031 5032 5033 5034 5035 5036

5037 5038 5039 5040 5041 5042 5043 5044 5045 5046 5047 5048

5049 5050 5051 5052 5053 5054 5055 5056 5057 5058 5060 5062

5063 5064 5065 5066 5067 5068 5069 5070 5071 5072

MCD Saint Michael City

### District 31

#### County Anoka

MCD Andover City

VTD: Andover P-1

VTD: Andover P-2

VTD: Andover P-3

1000 1001 1002 1003 1004 1005 1006 1007 1008 1009 1010 1011

1000 1010 1011

1012 1013 1014 1015 1016 1017 1018 1019 1020 3001 3002 3003

2000 2001 2002 2003 2004 2005 2006 2007 2008 2009 2010 2011

2012 2013 2014 2015 2016 2017

3004 3009 3010 3011

VTD: Andover P-4

VTD: Andover P-5

VTD: Andover P-6

VTD: Andover P-7

VTD: Andover P-8

MCD East Bethel City

MCD Ham Lake City

## Plan Components (Short)

### District 31

#### County Anoka

MCD Ham Lake City

VTD: Ham Lake P-1

VTD: Ham Lake P-2

1011 3000 3001 3002 3003 3004 3005 3006 3007 3009

3019

VTD: Ham Lake P-3A

VTD: Ham Lake P-4A

2002 2003 2013 2014 2015 3000 3001 3002 3003 3009 3014 3015

3016

MCD Linwood Township

MCD Oak Grove City

VTD: Oak Grove P-1

VTD: Oak Grove P-3

VTD: Oak Grove P-4

1026 1033 2018 2019 2020 2024 2025 2026 2027 2028 2029 2030

2031 2035 2036 2037 2038 2039

3013 3014 3015 3016 3017 3018 3019 3020 3021 3022 3023 3024

3025 4030 4031 4032 4033 4034 4035 4036 4037 4038 4039 4040

4041 4042 4043

MCD Ramsey City

#### County Isanti

MCD Athens Township

### District 32

#### County Anoka

MCD Blaine City

MCD Columbus City

MCD Ham Lake City

VTD: Ham Lake P-2

1000 1001 1002 1003 1005 1007 1010 1021 1022 2000 2001 2002

2003 2004 2005 2006 2007 2008 2009 2010 2011 2012 2013 2014

2015 2016 2017 2018 2019 2020 2021 3008

5006 5007 5008 5010 5011

VTD: Ham Lake P-4A

1000 1001 1002 1003 1004 1005 1006 1007 1008 1009 1010 1011

1013 1014 1017 1018 1019 1020 1025 3000 3001 3002 3003 3004

2000 2001

3005 3006 3007 3008 3009 3010 3011 3012 3013 3014 3015 3016

3020 3021 5004 5005

VTD: Ham Lake P-5

VTD: Ham Lake P-6A

MCD Lexington City

### District 33

#### County Washington

MCD Bayport City

MCD Dellwood City

MCD Forest Lake City

## Plan Components (Short)

### District 33

#### County Washington

MCD Grant City

VTD: Grant

|      |      |      |      |      |      |      |      |      |      |      |      |
|------|------|------|------|------|------|------|------|------|------|------|------|
| 1000 | 1001 | 1002 | 1003 | 1004 | 1005 | 1006 | 1007 | 1008 | 1009 | 1010 | 1011 |
| 1012 | 1013 | 1014 | 1015 | 1016 | 1017 | 1018 | 1019 | 1020 | 1021 | 1022 | 1023 |
| 1027 | 1028 | 1030 | 1031 | 4000 | 4001 | 4007 | 4010 | 4011 | 4012 | 4013 | 4014 |
| 2000 | 2012 | 2013 | 2014 | 2015 | 2016 | 2020 | 2021 | 2023 | 2024 |      |      |
| 4015 | 4016 |      |      |      |      |      |      |      |      |      |      |

MCD Hugo City

MCD Mahtomedi City

MCD Marine on Saint Croix City

MCD May Township

MCD Oak Park Heights City

MCD Scandia City

MCD Stillwater City

MCD Stillwater Township

MCD Willernie City

### District 34

#### County Anoka

MCD Coon Rapids City

VTD: Coon Rapids W-3 P-4

1009

5006

VTD: Coon Rapids W-5 P-4

1002

3000 3001 3002 3003 4012 4017 4018

3000 3001 3002 3003 3004 3005 3006 3007 3008 3009 3010 3011

3012 3013 3014 3015 4001 4004 4005 4006 4007 4008 4009 4010

4011 4016 4017 4018 4019 4020 4021 4022 4023 4024 5007

VTD: Coon Rapids W-5 P-5

#### County Hennepin

MCD Brooklyn Park City

VTD: Brooklyn Park W-C P-4

VTD: Brooklyn Park W-C P-5

2000 2001 2002 3000 3001

VTD: Brooklyn Park W-C P-6

6000 6001 6002 6003

VTD: Brooklyn Park W-C P-7

VTD: Brooklyn Park W-C P-8

VTD: Brooklyn Park W-E P-1-A

2000 2001 2002 2003 2004 2005 2006 2012 3011

VTD: Brooklyn Park W-E P-1-O

3000 3001 3002 3003 3004 3005 3006 3007 3008 3009 3010 3011

3012 3013 3014 3015 4000 4001 4002 4003 4004 4005 4006 4007

4008 4009 4010 4011

VTD: Brooklyn Park W-E P-2

VTD: Brooklyn Park W-E P-3

## Plan Components (Short)

### District 34

#### County Hennepin

MCD Brooklyn Park City

VTD: Brooklyn Park W-E P-4-A

VTD: Brooklyn Park W-E P-4-O

VTD: Brooklyn Park W-E P-5

VTD: Brooklyn Park W-E P-6-A

VTD: Brooklyn Park W-E P-6-O

VTD: Brooklyn Park W-W P-6

|      |      |      |      |      |      |      |      |      |      |      |      |
|------|------|------|------|------|------|------|------|------|------|------|------|
| 2000 | 2001 | 7010 | 7011 | 7012 | 7013 | 7014 | 7033 | 7034 | 7035 | 7036 | 7047 |
| 7049 | 7050 | 7051 |      |      |      |      |      |      |      |      |      |

MCD Champlin City

MCD Dayton City

MCD Rogers City

#### County Wright

MCD Dayton City

### District 35

#### County Anoka

MCD Andover City

VTD: Andover P-10

VTD: Andover P-3

|      |      |      |      |  |  |  |  |  |  |  |  |
|------|------|------|------|--|--|--|--|--|--|--|--|
| 3005 | 3006 | 3007 | 3008 |  |  |  |  |  |  |  |  |
|------|------|------|------|--|--|--|--|--|--|--|--|

VTD: Andover P-9

MCD Anoka City

MCD Coon Rapids City

VTD: Coon Rapids W-1 P-1

VTD: Coon Rapids W-1 P-2

VTD: Coon Rapids W-1 P-3

VTD: Coon Rapids W-1 P-4

VTD: Coon Rapids W-2 P-1

VTD: Coon Rapids W-2 P-2

VTD: Coon Rapids W-2 P-3

VTD: Coon Rapids W-2 P-4

VTD: Coon Rapids W-2 P-5

VTD: Coon Rapids W-3 P-1

VTD: Coon Rapids W-3 P-2

VTD: Coon Rapids W-3 P-3

VTD: Coon Rapids W-3 P-4

|      |      |      |      |      |      |      |      |      |      |      |      |
|------|------|------|------|------|------|------|------|------|------|------|------|
| 1000 | 1001 | 1002 | 1003 | 1004 | 1005 | 1006 | 1007 | 1008 | 1009 | 1010 | 1011 |
|------|------|------|------|------|------|------|------|------|------|------|------|

|      |      |      |      |  |  |  |  |  |  |  |  |
|------|------|------|------|--|--|--|--|--|--|--|--|
| 1000 | 1005 | 1006 | 1010 |  |  |  |  |  |  |  |  |
|------|------|------|------|--|--|--|--|--|--|--|--|

|      |      |  |  |  |  |  |  |  |  |  |  |
|------|------|--|--|--|--|--|--|--|--|--|--|
| 1012 | 1013 |  |  |  |  |  |  |  |  |  |  |
|------|------|--|--|--|--|--|--|--|--|--|--|

|      |      |      |      |      |      |      |      |      |      |      |      |
|------|------|------|------|------|------|------|------|------|------|------|------|
| 2004 | 2005 | 2006 | 2007 | 2008 | 2009 | 2010 | 2011 | 2012 | 2013 | 2014 | 2015 |
|------|------|------|------|------|------|------|------|------|------|------|------|

|      |      |      |      |      |      |      |      |      |      |      |      |
|------|------|------|------|------|------|------|------|------|------|------|------|
| 2016 | 2017 | 2018 | 2019 | 2020 | 2021 | 2022 | 2023 | 2024 | 2025 | 2026 | 2027 |
|------|------|------|------|------|------|------|------|------|------|------|------|

|      |      |      |      |      |      |      |      |      |      |      |      |
|------|------|------|------|------|------|------|------|------|------|------|------|
| 4012 | 4013 | 4014 | 4015 | 4025 | 4026 | 4027 | 5000 | 5001 | 5002 | 5003 | 5004 |
|------|------|------|------|------|------|------|------|------|------|------|------|

|      |      |  |  |  |  |  |  |  |  |  |  |
|------|------|--|--|--|--|--|--|--|--|--|--|
| 4015 | 4016 |  |  |  |  |  |  |  |  |  |  |
|------|------|--|--|--|--|--|--|--|--|--|--|

|      |  |  |  |  |  |  |  |  |  |  |  |
|------|--|--|--|--|--|--|--|--|--|--|--|
| 5005 |  |  |  |  |  |  |  |  |  |  |  |
|------|--|--|--|--|--|--|--|--|--|--|--|

VTD: Coon Rapids W-4 P-1

VTD: Coon Rapids W-4 P-2



## Plan Components (Short)

### District 35

#### County Anoka

MCD Coon Rapids City

VTD: Coon Rapids W-4 P-3

VTD: Coon Rapids W-4 P-4

VTD: Coon Rapids W-5 P-1

VTD: Coon Rapids W-5 P-2

VTD: Coon Rapids W-5 P-3

VTD: Coon Rapids W-5 P-4

|      |      |      |      |      |      |      |      |      |      |      |      |
|------|------|------|------|------|------|------|------|------|------|------|------|
| 4002 | 4003 | 4004 | 4005 | 4006 | 4007 | 4009 | 4010 | 4011 | 4013 | 4014 | 4015 |
| 4002 |      |      |      |      |      |      |      |      |      |      |      |
| 4016 |      |      |      |      |      |      |      |      |      |      |      |

### District 36

#### County Anoka

MCD Centerville City

MCD Circle Pines City

MCD Lino Lakes City

#### County Ramsey

MCD Gem Lake City

MCD North Oaks City

MCD Vadnais Heights City

MCD White Bear Lake City

MCD White Bear Township

#### County Washington

MCD Birchwood Village City

MCD White Bear Lake City

### District 37

#### County Hennepin

MCD Corcoran City

MCD Greenfield City

MCD Independence City

MCD Loretto City

MCD Maple Grove City

VTD: Maple Grove P-1

VTD: Maple Grove P-10

VTD: Maple Grove P-11

|      |      |      |      |      |      |      |      |      |      |      |      |  |
|------|------|------|------|------|------|------|------|------|------|------|------|--|
| 1006 | 1007 |      |      |      |      |      |      |      |      |      |      |  |
| 1013 | 2013 | 2014 | 2015 | 2016 | 2017 | 2018 | 2019 | 2020 | 2022 | 2023 | 2024 |  |
| 2025 | 2029 |      |      |      |      |      |      |      |      |      |      |  |

VTD: Maple Grove P-12

VTD: Maple Grove P-13

VTD: Maple Grove P-14

VTD: Maple Grove P-15

VTD: Maple Grove P-16

VTD: Maple Grove P-17

VTD: Maple Grove P-18

|      |      |      |      |      |      |      |      |      |      |      |      |  |
|------|------|------|------|------|------|------|------|------|------|------|------|--|
| 1010 | 2012 | 3000 | 3001 | 3002 | 3003 | 3004 | 3005 | 3007 | 3008 | 3009 |      |  |
| 2004 | 2005 | 2006 | 2007 | 3000 | 3001 | 3002 | 3003 | 3004 | 3005 | 3006 | 3007 |  |

## Plan Components (Short)

### District 37

#### County Hennepin

MCD Maple Grove City

VTD: Maple Grove P-18

3008 3009 3010

VTD: Maple Grove P-19

VTD: Maple Grove P-2

VTD: Maple Grove P-20

VTD: Maple Grove P-21

1017 2027 2028

2000 2001 2002 2003 2004 2006 2007 2013

VTD: Maple Grove P-22

VTD: Maple Grove P-23

VTD: Maple Grove P-24

VTD: Maple Grove P-3

VTD: Maple Grove P-4

VTD: Maple Grove P-5

VTD: Maple Grove P-6

VTD: Maple Grove P-7

VTD: Maple Grove P-8

VTD: Maple Grove P-9

MCD Maple Plain City

MCD Medina City

### District 38

#### County Hennepin

MCD Brooklyn Center City

MCD Brooklyn Park City

VTD: Brooklyn Park W-C P-1

VTD: Brooklyn Park W-C P-2

VTD: Brooklyn Park W-C P-3

VTD: Brooklyn Park W-C P-5

1000 2000 2001 2002

2003 2004 2005 2006 2007 2008 2009 2010 2011 3002 3004 3005

3006 3007 3008 3009 3010 4000 4001 4002 4003 4004 4005 4006

4007 4011 4012 4013

VTD: Brooklyn Park W-C P-6

1000 1001 1002 1006 1007 1008 1009 1010 1011 1012 1013 1014

1017 3000 3001 3002 3003 3004 3005 3006 3007 3008 3009 3010

2000 2001 2002 2003 3000 3001

3003 4008 4009 4010

3011 3012 3013 3014 3015 3016 4000 4001 4002 4003 4004 4005

4006 4007 4008 4009 4010

VTD: Brooklyn Park W-E P-1-A

1000 1001 1002 1003 1004 1005 1006 1007 2002

1005 1006

2007 2008 2009 2010 2011 2013 2014 2015 2016 2017 2018 2019

VTD: Brooklyn Park W-E P-1-O

1000

## Plan Components (Short)

### District 38

#### County Hennepin

MCD Brooklyn Park City

VTD: Brooklyn Park W-E P-1-O

2000 2001 2003

VTD: Brooklyn Park W-W P-1-O

VTD: Brooklyn Park W-W P-1-R

VTD: Brooklyn Park W-W P-2

VTD: Brooklyn Park W-W P-3

VTD: Brooklyn Park W-W P-4

VTD: Brooklyn Park W-W P-5

VTD: Brooklyn Park W-W P-6

1000

1003 1004 1005 1015 1016 5000 5001 5002 5003 5004 5005 5006

3000

5000

5007 5008

MCD Osseo City

### District 39

#### County Anoka

MCD Columbia Heights City

MCD Fridley City

MCD Hilltop City

MCD Spring Lake Park City

#### County Hennepin

MCD Saint Anthony City

#### County Ramsey

MCD New Brighton City

VTD: New Brighton P-1

VTD: New Brighton P-2

VTD: New Brighton P-3

VTD: New Brighton P-4

VTD: New Brighton P-5

1000 1001 1002 1003 1004 1005 1006 1007 1008 1009 1010 1011

1029 1035 3000 3001 3002 3003 3004 3005 3006 3007

2000 2001 2002 2003 2004 2005

2001

VTD: New Brighton P-6

1000 1001 1002 1003 1004 1005 1007

VTD: New Brighton P-7

1006

MCD Saint Anthony City

MCD Spring Lake Park City

### District 40

#### County Ramsey

MCD Arden Hills City

MCD Blaine City

MCD Mounds View City

## Plan Components (Short)

### District 40

#### County Ramsey

MCD New Brighton City

VTD: New Brighton P-5

1000 1010 1011 4004 4005 4006 4008 4009 4010 4013 4014 4015  
1038

4016 4017 4018 4019 4020 4021 4022 4023 4024

VTD: New Brighton P-6

2000 2001 2002 2003 2004 2005  
2007 2011 2012 2013

VTD: New Brighton P-7

1001 1002 1003 1004 1005 1006 1007 1008 1009 2008 2009 2010  
2014 2015 2016 2017 2018 2019 2020 2021 2022 2023 2024 2025  
3000 3001 3002 3003 3004 3005 3006 3007 3008 3009 3010 3011

VTD: New Brighton P-8

MCD Roseville City

VTD: Roseville P-1

VTD: Roseville P-10

VTD: Roseville P-2

VTD: Roseville P-3

VTD: Roseville P-4

VTD: Roseville P-5

2000 2001 2002 2003 2004 2005 2006 2007 2008 2009 2010 3000  
3001 3002 3003 3004 3005 3006 3007 3008 3009 3010 3011 3012  
3013 3014 3015 3016 3017 3018

VTD: Roseville P-6

1026 1028 1029 1030 1031 1032 1033 1034 1035 1036 1037 1038  
1039 1040

3000

5000 5001 5002 5003 5004 5005 5006 5007 5008 5009 5010 5011  
5012

VTD: Roseville P-7

VTD: Roseville P-8

VTD: Roseville P-9

2000

MCD Shoreview City

### District 41

#### County Dakota

MCD Hastings City

MCD Nininger Township

#### County Washington

MCD Afton City

MCD Baytown Township

MCD Cottage Grove City

VTD: Cottage Grove P-1

VTD: Cottage Grove P-2

VTD: Cottage Grove P-3

VTD: Cottage Grove P-4

## Plan Components (Short)

### District 41

#### County Washington

MCD Cottage Grove City

VTD: Cottage Grove P-5

VTD: Cottage Grove P-6

VTD: Cottage Grove P-7

2005

3000 3001 3003 3004 3005 3006 3007 3008 3009 3010 3011 3012

3013 3014 3015 3020 3021 3026 3027 3039 3040 3042 3043 3046

3047 3048 3049 3050 3052 3053 3054 3055 3056 3057 3058 3059

3060 3063 4000 4001 4002 4003 4004 4005 4006 4007 4008 4009

4010 4011 4012

MCD Denmark Township

MCD Grant City

VTD: Grant

1024 1025 1026 2000 2001 2002 2003 2004 2005 2006 2007 2008

2009 2010 2011 2012 2013 2014 2015 2016 2017 2018 2019 3000

3001 3002 3003 3004 3005 3006 3007 3008 3009 3010 3011 3012

3013 3014 4002 4003 4004 4005 4006 4008 4009 4017

MCD Hastings City

MCD Lake Elmo City

MCD Lake Saint Croix Beach City

MCD Lakeland City

MCD Lakeland Shores City

MCD Saint Marys Point City

MCD West Lakeland Township

### District 42

#### County Hennepin

MCD Maple Grove City

VTD: Maple Grove P-11

1000 1001 1002 1003 1010

1001 1002 1003 1004 1005 1006 1007 1008 1009 1010 1011 1012

1013 1014 1015 1016 1017 1018 1019

VTD: Maple Grove P-18

1000

VTD: Maple Grove P-21

1004 1005 1006 1007 1008 1009 2005 2008 2009 2010 2011 2012

2014 2015 2016 2017 3000 3001 3002 3003 3004 3005 3006 3007

3008 3009 3010 3011 3012 3013 3014 3015 3016

MCD Medicine Lake City

MCD Plymouth City

VTD: Plymouth W-1 P-1

VTD: Plymouth W-1 P-2

VTD: Plymouth W-1 P-3

VTD: Plymouth W-1 P-4

VTD: Plymouth W-1 P-5

VTD: Plymouth W-1 P-6

VTD: Plymouth W-2 P-10

## Plan Components (Short)

### District 42

#### County Hennepin

MCD Plymouth City

VTD: Plymouth W-2 P-11

VTD: Plymouth W-2 P-12

VTD: Plymouth W-2 P-7

VTD: Plymouth W-2 P-8

VTD: Plymouth W-2 P-9

VTD: Plymouth W-3 P-13

VTD: Plymouth W-3 P-14

VTD: Plymouth W-3 P-15

VTD: Plymouth W-3 P-16

|      |      |      |      |      |      |      |      |      |      |      |      |
|------|------|------|------|------|------|------|------|------|------|------|------|
| 1000 | 1001 | 1002 | 1003 | 1004 | 1005 | 1006 | 1007 | 1008 | 1009 | 1010 | 1011 |
|------|------|------|------|------|------|------|------|------|------|------|------|

|      |      |      |      |      |      |      |      |      |      |      |      |
|------|------|------|------|------|------|------|------|------|------|------|------|
| 1012 | 1013 | 1014 | 1015 | 2012 | 2013 | 2014 | 2015 | 2016 | 2017 | 2026 | 2027 |
|------|------|------|------|------|------|------|------|------|------|------|------|

|      |      |      |      |      |      |      |      |      |      |      |      |
|------|------|------|------|------|------|------|------|------|------|------|------|
| 2000 | 2001 | 2002 | 2003 | 2004 | 2005 | 2006 | 2007 | 2008 | 2009 | 2010 | 2011 |
|------|------|------|------|------|------|------|------|------|------|------|------|

|      |      |      |  |  |  |  |  |  |  |  |  |
|------|------|------|--|--|--|--|--|--|--|--|--|
| 2000 | 2010 | 3009 |  |  |  |  |  |  |  |  |  |
|------|------|------|--|--|--|--|--|--|--|--|--|

|      |      |      |      |      |      |      |      |      |      |  |  |
|------|------|------|------|------|------|------|------|------|------|--|--|
| 2012 | 2013 | 2014 | 2015 | 2016 | 4022 | 4023 | 4024 | 4027 | 4030 |  |  |
|------|------|------|------|------|------|------|------|------|------|--|--|

|      |      |      |      |      |      |      |      |      |      |      |      |
|------|------|------|------|------|------|------|------|------|------|------|------|
| 2028 | 4000 | 4001 | 4002 | 4003 | 4004 | 4005 | 4006 | 4007 | 4008 | 4009 | 4010 |
|------|------|------|------|------|------|------|------|------|------|------|------|

3016

|      |      |      |      |  |  |  |  |  |  |  |  |
|------|------|------|------|--|--|--|--|--|--|--|--|
| 4011 | 4012 | 4013 | 4014 |  |  |  |  |  |  |  |  |
|------|------|------|------|--|--|--|--|--|--|--|--|

VTD: Plymouth W-3 P-17

|      |      |      |      |  |  |  |  |  |  |  |  |
|------|------|------|------|--|--|--|--|--|--|--|--|
| 2009 | 2010 | 2011 | 2031 |  |  |  |  |  |  |  |  |
|------|------|------|------|--|--|--|--|--|--|--|--|

|      |      |      |      |  |  |  |  |  |  |  |  |
|------|------|------|------|--|--|--|--|--|--|--|--|
| 3011 | 3012 | 3014 | 3015 |  |  |  |  |  |  |  |  |
|------|------|------|------|--|--|--|--|--|--|--|--|

|      |      |  |  |  |  |  |  |  |  |  |  |
|------|------|--|--|--|--|--|--|--|--|--|--|
| 4005 | 4007 |  |  |  |  |  |  |  |  |  |  |
|------|------|--|--|--|--|--|--|--|--|--|--|

VTD: Plymouth W-4 P-18

VTD: Plymouth W-4 P-19

VTD: Plymouth W-4 P-20

VTD: Plymouth W-4 P-21

VTD: Plymouth W-4 P-22

VTD: Plymouth W-4 P-23

### District 43

#### County Hennepin

MCD Crystal City

MCD Golden Valley City

MCD New Hope City

MCD Plymouth City

VTD: Plymouth W-3 P-16

|      |      |      |      |      |      |      |      |      |      |      |      |
|------|------|------|------|------|------|------|------|------|------|------|------|
| 2024 | 2025 | 2030 | 3000 | 3001 | 3002 | 3003 | 3004 | 3005 | 3006 | 3007 | 3008 |
|------|------|------|------|------|------|------|------|------|------|------|------|

3009

VTD: Plymouth W-3 P-17

|      |      |      |      |      |      |      |      |      |      |      |      |
|------|------|------|------|------|------|------|------|------|------|------|------|
| 2000 | 2001 | 2002 | 2003 | 2004 | 2005 | 2006 | 2007 | 2008 | 2018 | 2019 | 2020 |
|------|------|------|------|------|------|------|------|------|------|------|------|

|      |      |      |      |      |      |      |      |      |      |      |      |
|------|------|------|------|------|------|------|------|------|------|------|------|
| 2005 | 2006 | 2007 | 2008 | 2009 | 2010 | 2011 | 2012 | 2013 | 2014 | 2020 | 2022 |
|------|------|------|------|------|------|------|------|------|------|------|------|

|      |      |      |      |  |  |  |  |  |  |  |  |
|------|------|------|------|--|--|--|--|--|--|--|--|
| 2021 | 2022 | 2023 | 2029 |  |  |  |  |  |  |  |  |
|------|------|------|------|--|--|--|--|--|--|--|--|

|      |      |      |      |      |      |      |      |      |      |      |      |
|------|------|------|------|------|------|------|------|------|------|------|------|
| 4009 | 4011 | 4012 | 4013 | 4015 | 4016 | 4017 | 4018 | 4019 | 4020 | 4021 | 4022 |
|------|------|------|------|------|------|------|------|------|------|------|------|

|      |      |      |  |  |  |  |  |  |  |  |  |
|------|------|------|--|--|--|--|--|--|--|--|--|
| 4023 | 4024 | 4025 |  |  |  |  |  |  |  |  |  |
|------|------|------|--|--|--|--|--|--|--|--|--|

MCD Robbinsdale City

### District 44

## Plan Components (Short)

### District 44

#### County Ramsey

MCD Little Canada City

MCD Maplewood City

VTD: Maplewood P-1

VTD: Maplewood P-10

|      |      |      |      |      |      |      |      |      |      |      |      |
|------|------|------|------|------|------|------|------|------|------|------|------|
| 2000 | 2001 | 2002 | 2003 | 2004 | 2005 | 2006 | 2007 | 2008 | 2009 | 2010 | 2011 |
| 2012 | 2013 | 2014 | 2015 | 2016 | 2017 | 2018 | 2019 | 2020 | 2021 | 3000 | 3001 |

VTD: Maplewood P-11

|      |      |      |      |      |      |      |      |      |      |      |      |
|------|------|------|------|------|------|------|------|------|------|------|------|
| 3002 | 3003 | 3004 | 3005 | 3006 | 3007 | 3008 | 3009 | 3010 | 3011 | 3012 | 3013 |
| 3014 |      |      |      |      |      |      |      |      |      |      |      |

VTD: Maplewood P-2

VTD: Maplewood P-3

VTD: Maplewood P-4

VTD: Maplewood P-5

VTD: Maplewood P-6

VTD: Maplewood P-7

VTD: Maplewood P-8

VTD: Maplewood P-9

MCD North Saint Paul City

#### County Washington

MCD Landfall City

MCD Oakdale City

MCD Pine Springs City

### District 45

#### County Hennepin

MCD Deephaven City

MCD Excelsior City

MCD Greenwood City

MCD Long Lake City

MCD Minnetonka Beach City

MCD Minnetonka City

VTD: Minnetonka W-1 P-E

|      |      |      |      |      |      |      |      |      |      |      |      |
|------|------|------|------|------|------|------|------|------|------|------|------|
| 1008 | 1009 | 1010 | 1011 | 1012 | 1016 | 1017 | 1018 | 1019 | 1020 | 1021 | 1022 |
| 1023 |      |      |      |      |      |      |      |      |      |      |      |

|      |      |      |      |      |      |      |      |      |      |      |      |
|------|------|------|------|------|------|------|------|------|------|------|------|
| 2001 | 2002 | 2003 | 2004 | 2005 | 2007 | 2008 | 2009 | 2010 | 2011 | 3009 | 3010 |
| 3011 |      |      |      |      |      |      |      |      |      |      |      |

VTD: Minnetonka W-1 P-F

VTD: Minnetonka W-2 P-A

VTD: Minnetonka W-2 P-B

VTD: Minnetonka W-2 P-C

VTD: Minnetonka W-2 P-D

VTD: Minnetonka W-2 P-E

VTD: Minnetonka W-3 P-A

VTD: Minnetonka W-3 P-B

VTD: Minnetonka W-3 P-C

VTD: Minnetonka W-3 P-D

VTD: Minnetonka W-3 P-E

## Plan Components (Short)

### District 45

#### County Hennepin

MCD Minnetonka City

VTD: Minnetonka W-3 P-F

VTD: Minnetonka W-4 P-A

|      |      |      |      |      |      |      |      |      |      |      |      |
|------|------|------|------|------|------|------|------|------|------|------|------|
| 1000 | 1001 | 1002 | 1003 | 1004 | 1005 | 1006 | 1007 | 1008 | 1009 | 1010 | 1011 |
| 1012 | 1013 | 1014 | 1015 | 2016 |      |      |      |      |      |      |      |
| 2004 |      |      |      |      |      |      |      |      |      |      |      |

MCD Minnetrista City

MCD Mound City

MCD Orono City

MCD Saint Bonifacius City

MCD Shorewood City

MCD Spring Park City

MCD Tonka Bay City

MCD Wayzata City

MCD Woodland City

### District 46

#### County Hennepin

MCD Edina City

VTD: Edina P-1A

VTD: Edina P-1B

VTD: Edina P-2

VTD: Edina P-3

|      |      |      |      |      |  |  |  |  |  |  |  |
|------|------|------|------|------|--|--|--|--|--|--|--|
| 1000 | 1001 | 1002 | 1003 | 1009 |  |  |  |  |  |  |  |
| 2005 |      |      |      |      |  |  |  |  |  |  |  |
| 2005 |      |      |      |      |  |  |  |  |  |  |  |

VTD: Edina P-5

VTD: Edina P-6

|      |      |      |      |      |      |      |      |      |      |      |      |
|------|------|------|------|------|------|------|------|------|------|------|------|
| 2006 | 2007 | 2008 | 2009 | 2010 | 2011 | 2012 | 2013 | 2014 | 2015 | 2017 | 2018 |
| 2019 | 2020 | 2022 | 2023 | 2024 | 2025 | 2026 | 2027 | 2028 | 2029 | 2030 | 2031 |
| 2032 | 2033 | 2034 | 4004 | 4005 | 4006 | 4007 | 4008 | 4009 | 4010 | 4011 | 4012 |
| 3008 |      |      |      |      |      |      |      |      |      |      |      |
| 4013 | 4014 | 4015 | 4016 | 4017 | 4018 |      |      |      |      |      |      |

VTD: Edina P-7

MCD Hopkins City

MCD Saint Louis Park City

### District 47

#### County Ramsey

MCD Maplewood City

VTD: Maplewood P-10

1000

VTD: Maplewood P-11

|      |      |      |      |      |      |      |      |      |      |      |      |
|------|------|------|------|------|------|------|------|------|------|------|------|
| 1001 | 1002 | 1003 | 1004 | 1005 | 1006 | 1007 | 1008 | 1009 | 1010 | 1011 | 1012 |
| 4000 | 4001 | 4002 | 4003 | 4004 | 4005 | 4006 | 4007 | 4008 | 4009 | 4010 | 4011 |
| 4012 | 4013 | 4014 | 4015 | 4016 | 4017 | 4018 | 4019 | 4020 | 4021 | 4022 | 4023 |
| 4024 | 4025 | 4026 | 4027 | 4028 | 4029 | 4030 | 4031 | 4032 | 4033 | 4034 | 4035 |
| 4036 | 4037 | 4038 | 4039 | 4040 | 4041 | 4042 | 4043 | 4044 | 4045 | 4046 | 4047 |



## Plan Components (Short)

### District 47

#### County Ramsey

MCD Maplewood City  
VTD: Maplewood P-11  
4048 4049  
VTD: Maplewood P-12  
VTD: Maplewood P-13

#### County Washington

MCD Woodbury City

### District 48

#### County Carver

MCD Benton Township  
MCD Chanhassen City  
MCD Chaska City  
MCD Cologne City  
MCD Laketown Township  
MCD Mayer City  
MCD Shorewood City  
MCD Victoria City  
MCD Waconia City  
MCD Waconia Township

### District 49

#### County Hennepin

MCD Chanhassen City  
MCD Eden Prairie City  
MCD Minnetonka City  
VTD: Minnetonka W-1 P-A  
VTD: Minnetonka W-1 P-B  
VTD: Minnetonka W-1 P-C  
VTD: Minnetonka W-1 P-D  
VTD: Minnetonka W-1 P-E  
2006  
VTD: Minnetonka W-4 P-A  
2001 2005 2006 2007  
3014 3015 3016 3017 3018  
VTD: Minnetonka W-4 P-B  
VTD: Minnetonka W-4 P-C  
VTD: Minnetonka W-4 P-D  
VTD: Minnetonka W-4 P-E  
VTD: Minnetonka W-4 P-F

### District 50

#### County Hennepin

MCD Bloomington City  
VTD: Bloomington W-1 P-12  
VTD: Bloomington W-1 P-14  
1000 1001 1002 1003 1004 1005 1006 1007 1008 1009 1010 1011  
1012 1013 1014 2000 2001 2002 2018 2019 3000  
VTD: Bloomington W-1 P-15

## Plan Components (Short)

### District 50

#### County Hennepin

##### MCD Bloomington City

VTD: Bloomington W-1 P-15

2003 2014 2015 2016 2017 2020

VTD: Bloomington W-1 P-30

1000 1001 1002 1003 1004 1005 1006 1007 1008 1009 1010 5000  
1000 1005

1015 1018 1019

5001 5002 6000 6001 6002 6003 6004 6005 6006 6007 6008

VTD: Bloomington W-2 P-13

VTD: Bloomington W-2 P-16

VTD: Bloomington W-2 P-21

VTD: Bloomington W-2 P-23

VTD: Bloomington W-2 P-24

VTD: Bloomington W-2 P-25

VTD: Bloomington W-2 P-26

VTD: Bloomington W-2 P-27

VTD: Bloomington W-3 P-11

2000 2001 2002 2004 2005 2006 2007 2008 3000 3001 3002 3003  
3004 3005 3006 3007 3008 3009 3010 3011 3012 3013

VTD: Bloomington W-3 P-17

VTD: Bloomington W-3 P-18

VTD: Bloomington W-3 P-19

VTD: Bloomington W-3 P-20

1000 1001 1002 1003 1004 1005 1006 1007 1008 1009 1010 1011  
1012 1013 1014 2000 2001 2002 2003 2004 2006 2007 2008 2009  
2010 2011 2012 2013 2014 2015 2016

VTD: Bloomington W-3 P-22

VTD: Bloomington W-3 P-28

VTD: Bloomington W-3 P-5

3000 3001 3002 3003 3004 3005 3006 3007 3008 3009 3010 3011  
3012 3013 3014 3015 3016 3017 3018 3019 3020 3021 3022 3023  
3024 3025 4000 4001 4002 4003 4004 4005 4006 4007 4008 4009  
4010 4011 4012 4013 4014 4015 4016 4017 4018 4019 4020 4021  
4022 4023 4024 4025

##### MCD Edina City

VTD: Edina P-10C

VTD: Edina P-11

VTD: Edina P-12

VTD: Edina P-13

VTD: Edina P-14

VTD: Edina P-15C

VTD: Edina P-16

VTD: Edina P-17

VTD: Edina P-18

VTD: Edina P-19C

VTD: Edina P-3

## Plan Components (Short)

### District 50

#### County Hennepin

MCD Edina City

VTD: Edina P-3

|      |      |      |      |      |      |      |      |      |      |      |      |
|------|------|------|------|------|------|------|------|------|------|------|------|
| 1003 | 1004 | 1005 | 1006 | 1007 | 1008 | 1009 | 1010 | 1011 | 1012 | 2000 | 2001 |
| 2002 | 2003 | 2004 | 2006 | 2007 | 2008 | 2009 | 2010 | 2011 | 2012 | 2015 | 2016 |
| 2017 | 2018 | 2019 | 2020 | 2021 | 2022 | 2023 | 2024 | 2025 | 2026 | 2027 | 2028 |
| 2030 | 2031 | 2032 | 2033 | 2034 | 2035 | 2036 | 2037 | 2038 | 2039 | 2040 | 2042 |
| 3000 | 3001 | 3002 | 3003 | 3004 | 3005 | 3006 | 3007 | 3008 | 3009 | 3010 | 3011 |
| 3012 | 3013 | 3014 | 3015 | 3016 | 3017 | 3018 | 3019 |      |      |      |      |

VTD: Edina P-4

VTD: Edina P-6

1000

VTD: Edina P-8

VTD: Edina P-9

### District 51

#### County Hennepin

MCD Bloomington City

VTD: Bloomington W-1 P-10

VTD: Bloomington W-1 P-14

|      |      |      |      |      |      |      |      |      |      |      |      |
|------|------|------|------|------|------|------|------|------|------|------|------|
| 1000 | 1001 | 1002 | 1003 | 1004 | 1005 | 1006 | 1007 | 1008 | 1010 | 1011 | 1012 |
| 1013 | 1017 | 2000 | 2001 | 2002 | 2003 | 2004 | 2005 |      |      |      |      |

VTD: Bloomington W-1 P-15

|      |      |      |      |      |      |      |      |      |      |      |      |
|------|------|------|------|------|------|------|------|------|------|------|------|
| 1000 | 1001 | 1002 |      |      |      |      |      |      |      |      |      |
| 1009 | 1014 | 1015 | 1016 | 1018 | 1019 | 1020 | 1021 | 2006 | 2007 | 2008 | 2009 |
| 2010 | 2011 | 2012 | 2013 | 2014 | 2015 |      |      |      |      |      |      |

VTD: Bloomington W-1 P-30

|      |      |      |      |      |  |  |  |  |  |  |  |
|------|------|------|------|------|--|--|--|--|--|--|--|
| 1009 | 1013 | 1016 |      |      |  |  |  |  |  |  |  |
| 4008 | 4009 | 4010 | 4011 | 4012 |  |  |  |  |  |  |  |

VTD: Bloomington W-1 P-7

VTD: Bloomington W-1 P-8

VTD: Bloomington W-1 P-9

VTD: Bloomington W-3 P-11

|      |      |      |      |      |      |      |      |      |      |      |      |
|------|------|------|------|------|------|------|------|------|------|------|------|
| 1000 | 1001 | 1006 | 1007 |      |      |      |      |      |      |      |      |
| 1015 | 1016 | 1017 | 1018 | 1019 | 1020 | 1021 | 1022 | 1023 | 1024 | 1025 |      |
| 4000 | 4001 | 4002 | 4003 | 4004 | 4005 | 4006 | 4007 | 4013 | 4014 | 4015 | 4016 |
| 4017 | 4018 | 4019 |      |      |      |      |      |      |      |      |      |

VTD: Bloomington W-3 P-20

|      |      |      |      |      |      |      |      |      |      |      |      |
|------|------|------|------|------|------|------|------|------|------|------|------|
| 1000 | 1001 | 1002 | 1003 | 1004 | 1005 | 1006 | 1007 | 1008 | 1009 | 1010 | 1011 |
| 1012 | 1013 | 1014 |      |      |      |      |      |      |      |      |      |

VTD: Bloomington W-3 P-29

VTD: Bloomington W-3 P-5

|      |      |      |      |      |      |      |      |      |      |      |      |
|------|------|------|------|------|------|------|------|------|------|------|------|
| 2000 | 2001 | 2002 | 2003 | 3000 | 3001 | 3002 | 3003 | 3004 | 3005 | 3006 | 3007 |
| 3008 | 3009 | 3010 | 3011 | 3012 | 3013 | 3014 | 3015 | 3016 | 3017 | 3018 | 3019 |
| 3020 | 3021 | 3022 | 3023 | 3024 | 3025 | 3026 | 3027 | 3028 | 3029 | 3030 | 3031 |

VTD: Bloomington W-4 P-1

VTD: Bloomington W-4 P-2

VTD: Bloomington W-4 P-3

## Plan Components (Short)

### District 51

#### County Hennepin

MCD Bloomington City

VTD: Bloomington W-4 P-31

VTD: Bloomington W-4 P-32

VTD: Bloomington W-4 P-4

VTD: Bloomington W-4 P-6

MCD Fort Snelling Unorganized

MCD Minneapolis City

VTD: Minneapolis W-11 P-7

|      |      |      |      |      |      |      |      |      |      |      |      |
|------|------|------|------|------|------|------|------|------|------|------|------|
| 1010 | 1012 | 1014 | 1015 | 1016 | 1017 | 1018 | 1019 | 1020 | 3000 | 3001 | 3002 |
| 3023 | 3025 | 3026 | 3027 | 3028 |      |      |      |      |      |      |      |

VTD: Minneapolis W-11 P-8

1011 1013

1028 1029

|      |      |      |      |      |      |      |      |      |      |      |      |
|------|------|------|------|------|------|------|------|------|------|------|------|
| 3000 | 3001 | 3002 | 3003 | 3004 | 3005 | 3006 | 3007 | 3008 | 3009 | 3010 | 3011 |
| 3012 | 3013 | 3015 | 3016 | 3017 | 3018 | 3019 | 3020 | 3021 | 3022 |      |      |
| 5013 | 5014 | 5015 | 5016 | 5017 | 5018 | 5019 | 5020 | 5021 | 5022 | 5023 | 5024 |

VTD: Minneapolis W-11 P-9

1014

|      |      |      |      |      |      |      |      |      |      |      |      |
|------|------|------|------|------|------|------|------|------|------|------|------|
| 2000 | 2001 | 2002 | 2003 | 2004 | 2005 | 2006 | 2007 | 2008 | 2009 | 2010 | 2011 |
| 2012 |      |      |      |      |      |      |      |      |      |      |      |

VTD: Minneapolis W-12 P-10

|      |      |      |      |      |      |      |      |      |      |      |      |
|------|------|------|------|------|------|------|------|------|------|------|------|
| 1015 | 1016 | 1017 | 1018 | 1019 | 1020 | 1021 | 1022 | 2004 | 2005 | 2006 | 2007 |
| 1089 |      |      |      |      |      |      |      |      |      |      |      |

|      |      |      |      |      |      |      |      |      |      |      |      |
|------|------|------|------|------|------|------|------|------|------|------|------|
| 2009 | 2010 | 2011 | 3000 | 3001 | 3002 | 3003 | 3004 | 3005 | 3006 | 3007 | 3008 |
| 3009 | 3010 | 3011 | 3012 | 3013 | 3014 | 3015 | 3016 | 3017 | 3018 | 3019 | 3020 |
| 3021 | 3022 | 3023 | 3024 |      |      |      |      |      |      |      |      |

MCD Richfield City

### District 52

#### County Dakota

MCD Burnsville City

VTD: Burnsville P-1

VTD: Burnsville P-10

VTD: Burnsville P-5

|      |      |      |      |      |      |      |      |
|------|------|------|------|------|------|------|------|
| 1000 | 1001 | 1002 | 1003 | 1004 | 3001 | 4013 | 4014 |
| 1008 | 1010 |      |      |      |      |      |      |

VTD: Burnsville P-6

|      |      |      |      |      |      |      |      |      |      |      |      |
|------|------|------|------|------|------|------|------|------|------|------|------|
| 2001 | 2002 | 2003 | 2004 | 2005 | 2006 | 2009 | 2010 | 2011 | 3002 | 3003 | 3004 |
| 3005 | 3006 | 3007 | 3008 | 3009 | 3010 | 3011 | 3012 |      |      |      |      |

VTD: Burnsville P-9

|      |      |      |      |
|------|------|------|------|
| 1005 | 1006 | 1007 | 1009 |
|------|------|------|------|

MCD Eagan City

VTD: Eagan P-1

VTD: Eagan P-10

VTD: Eagan P-11

VTD: Eagan P-12

VTD: Eagan P-13

## Plan Components (Short)

### District 52

#### County Dakota

MCD Eagan City

VTD: Eagan P-14

2000 2001 2002 2003 2004 2005 2006 3004 3005 3007 3008

VTD: Eagan P-15

VTD: Eagan P-16

3000 3001 3002 3003 3004 3005 3006 3007 3008 3009 3010 3011  
3012 3013

VTD: Eagan P-17

VTD: Eagan P-2

VTD: Eagan P-3

VTD: Eagan P-4

VTD: Eagan P-5A

VTD: Eagan P-5B

VTD: Eagan P-6A

VTD: Eagan P-6B

VTD: Eagan P-7

VTD: Eagan P-8

VTD: Eagan P-9A

VTD: Eagan P-9B

MCD Mendota City

MCD Mendota Heights City

VTD: Mendota Heights P-2

VTD: Mendota Heights P-3

VTD: Mendota Heights P-4

VTD: Mendota Heights P-5

### District 53

#### County Dakota

MCD Inver Grove Heights City

MCD Lilydale City

MCD Mendota Heights City

VTD: Mendota Heights P-1

MCD South Saint Paul City

MCD Sunfish Lake City

MCD West Saint Paul City

VTD: West Saint Paul W-1 P-1

2000 2001 2003 2005 2012 2013 2024

VTD: West Saint Paul W-1 P-2

VTD: West Saint Paul W-2 P-2

VTD: West Saint Paul W-3 P-2

#### County Washington

MCD Cottage Grove City

VTD: Cottage Grove P-7

1000 1001 1002 1003 1004 1005 1006 1007 1008 1009 1010 1011

1012 1013 1014 1015 1016 1017 1018 1019 1020 1021 1022 1023

1024 1025 1026 1027 1028 1029 1030 1031 1032 1033 1034 1035

2000 2001 2002 2003 2004 2005 2006 2007 2008 2009 2010 2011

## Plan Components (Short)

### District 53

#### County Washington

MCD Cottage Grove City

VTD: Cottage Grove P-7

|      |      |      |      |      |      |      |      |      |      |      |      |
|------|------|------|------|------|------|------|------|------|------|------|------|
| 2012 | 2014 | 2015 | 2016 | 2017 | 5000 | 5001 | 5002 | 5003 | 5004 | 5005 | 5006 |
| 5007 | 5008 | 5009 | 5010 | 5011 | 5012 | 5013 | 5014 | 5015 | 5016 | 5017 | 5018 |
| 5019 | 5020 |      |      |      |      |      |      |      |      |      |      |

MCD Grey Cloud Island Township

MCD Newport City

MCD Saint Paul Park City

### District 54

#### County Scott

MCD Jackson Township

MCD Jordan City

MCD Louisville Township

MCD Prior Lake City

MCD Sand Creek Township

MCD Shakopee City

MCD Spring Lake Township

### District 55

#### County Dakota

MCD Burnsville City

VTD: Burnsville P-11

VTD: Burnsville P-12

VTD: Burnsville P-13

VTD: Burnsville P-14

VTD: Burnsville P-15

VTD: Burnsville P-16

VTD: Burnsville P-17

VTD: Burnsville P-2

VTD: Burnsville P-3

VTD: Burnsville P-4

VTD: Burnsville P-5

|      |      |      |      |      |      |      |      |      |  |
|------|------|------|------|------|------|------|------|------|--|
| 2000 | 2001 | 2002 |      |      |      |      |      |      |  |
| 3000 | 3004 | 3005 | 3006 | 3007 | 4015 | 4024 | 4025 | 4026 |  |
| 4000 | 4001 | 4002 | 4003 | 4004 | 4005 | 4006 | 4007 | 4008 |  |

VTD: Burnsville P-6

|      |      |      |      |      |      |      |      |      |      |      |      |
|------|------|------|------|------|------|------|------|------|------|------|------|
| 2000 | 2001 | 2002 | 2003 | 2004 | 2005 | 2006 | 2007 | 2008 | 2009 | 2010 | 2011 |
| 2012 | 2013 |      |      |      |      |      |      |      |      |      |      |

VTD: Burnsville P-7

VTD: Burnsville P-8

VTD: Burnsville P-9

|      |      |      |      |      |      |      |      |      |  |
|------|------|------|------|------|------|------|------|------|--|
| 1000 | 1001 | 1002 | 1003 | 1004 | 1005 | 1006 | 1007 | 1008 |  |
|------|------|------|------|------|------|------|------|------|--|

#### County Scott

MCD Savage City

### District 56

#### County Dakota

MCD Apple Valley City

## Plan Components (Short)

### District 56

#### County Dakota

MCD Eagan City

VTD: Eagan P-14

3000 3001 3002 3003 3006 3009 3010 3011

VTD: Eagan P-16

2000 2001 2002 2003 2004 2005 2006 2007 2008 2009 2010 2011  
2012 2013 2014 2015 2016 2017 2018 2019 2020 2021 2022  
4000 4001 4002 4003 4004 4005 4006 4007 4008 4009 4010 4011  
4012 4013 4014 4015

MCD Rosemount City

VTD: Rosemount P-1

VTD: Rosemount P-2

1000 1001 1002 1003 1004 1005 1006 1007 1008 1009 1010 1011  
1009 1010 1011 1012 1032 1033 2007 2008 2009 2010 2011 2017  
1012 1013 1014 1015 1016 1017 1018 1019 1020 1021 1022 1023  
1024 1026 1027 2000 2001 2002 2003 2004 2005 2006 2007 2008  
2009 2010  
2018 2019 2020 2031

VTD: Rosemount P-3

VTD: Rosemount P-4

VTD: Rosemount P-5

VTD: Rosemount P-6

3002 3003 3004 3005 3006 3007 3008 3014 3015 3016 3017 3018  
3019 3020 3021 3022 3023

VTD: Rosemount P-7

### District 57

#### County Dakota

MCD Eureka Township

MCD Lakeville City

#### County Scott

MCD Credit River Township

MCD Elko New Market City

MCD New Market Township

### District 58

#### County Dakota

MCD Castle Rock Township

MCD Coates City

MCD Empire Township

MCD Farmington City

MCD Greenvale Township

MCD Hampton City

MCD Hampton Township

MCD Marshan Township

MCD New Trier City

MCD Northfield City

MCD Randolph City

MCD Randolph Township

## Plan Components (Short)

### District 58

#### County Dakota

MCD Ravenna Township

MCD Rosemount City

VTD: Rosemount P-2

1000 1001 1002 1003 1004 1005 1006 1007 1008 1014 1015 1016

1017 1018 1019 1020 1021 1022 1023 1024 1025 1026 1027 1028

1025

1029 1030 1031 1034 2000 2001 2002 2003 2004 2005 2006 2014

2015 2021 2022 2023 2024 2025 2026 2027 2028 2029 2030 2032

2034 2035 2036 2037 2038 2039 2040 2041 2042 2043

3011

VTD: Rosemount P-6

2000 2001 2002 2003 2004 2005 2006 2007 2008 3000 3001 3009

2033

3010 3012 3013

MCD Sciota Township

MCD Vermillion City

MCD Vermillion Township

MCD Waterford Township

#### County Goodhue

MCD Dennison City

MCD Stanton Township

MCD Warsaw Township

#### County Rice

MCD Bridgewater Township

MCD Dennison City

MCD Dundas City

MCD Forest Township

MCD Lonsdale City

MCD Northfield City

MCD Northfield Township

MCD Webster Township

MCD Wheatland Township

#### County Scott

MCD Cedar Lake Township

MCD Helena Township

MCD New Prague City

### District 59

#### County Hennepin

MCD Minneapolis City

VTD: Minneapolis W-3 P-11

VTD: Minneapolis W-3 P-12

1003 1004 4000 4001 4002 4003 4004 4005 5000 5001 5002 5003

3017 3018

5008 5009 5010 5011 5012

VTD: Minneapolis W-3 P-2

2000 2001 2005 2008



## Plan Components (Short)

### District 59

#### County Hennepin

MCD Minneapolis City

VTD: Minneapolis W-3 P-3

|      |      |      |      |      |      |      |      |      |      |      |      |
|------|------|------|------|------|------|------|------|------|------|------|------|
| 1003 | 1005 | 1006 | 2002 | 2003 | 2004 | 2006 | 2007 | 4003 | 4004 | 4005 | 4006 |
| 2003 | 2004 | 2005 | 2006 | 2007 | 2008 | 2009 | 2010 | 2011 | 2012 | 2013 | 2014 |
| 2009 | 2010 |      |      |      |      |      |      |      |      |      |      |
| 2015 | 2016 | 2017 | 2018 | 2019 | 2020 | 2021 | 2022 | 2023 | 2024 | 2025 | 2026 |
| 2027 | 2028 | 3000 | 3001 | 3002 | 3003 | 3004 | 3005 | 3006 | 3007 | 3008 | 3009 |
| 3010 | 3011 | 3012 | 3013 |      |      |      |      |      |      |      |      |
| 4007 |      |      |      |      |      |      |      |      |      |      |      |

VTD: Minneapolis W-3 P-4

2000 2001 2002

VTD: Minneapolis W-3 P-5

1013 1016

VTD: Minneapolis W-3 P-7

VTD: Minneapolis W-3 P-8

VTD: Minneapolis W-3 P-9

|      |      |      |      |      |      |      |      |      |      |      |      |
|------|------|------|------|------|------|------|------|------|------|------|------|
| 1000 | 1001 | 1002 | 1005 | 1006 | 1007 | 2000 | 2001 | 2002 | 2003 | 2004 | 2005 |
| 1003 | 1004 | 1005 | 1006 | 1007 | 1010 |      |      |      |      |      |      |
| 2006 | 2007 | 2008 | 2009 | 2010 | 2011 | 2012 | 2013 | 2014 | 2015 | 3000 | 3001 |
| 3002 | 3003 | 3004 | 3005 | 3006 | 3007 | 3008 | 3009 | 3010 |      |      |      |

VTD: Minneapolis W-4 P-1

VTD: Minneapolis W-4 P-2

VTD: Minneapolis W-4 P-3

VTD: Minneapolis W-4 P-4

VTD: Minneapolis W-4 P-5

VTD: Minneapolis W-4 P-6

VTD: Minneapolis W-4 P-7

VTD: Minneapolis W-4 P-8

VTD: Minneapolis W-5 P-1

VTD: Minneapolis W-5 P-2

VTD: Minneapolis W-5 P-3

VTD: Minneapolis W-5 P-4

VTD: Minneapolis W-5 P-5

VTD: Minneapolis W-5 P-6C

|      |      |      |      |      |      |      |      |      |      |      |      |
|------|------|------|------|------|------|------|------|------|------|------|------|
| 1010 | 1011 | 1012 | 1013 | 1014 | 1015 | 1016 | 1021 | 1022 | 1023 | 1024 | 1025 |
| 1026 | 3007 | 3008 | 3014 | 3015 | 3016 |      |      |      |      |      |      |
| 2019 | 2020 | 2021 | 3000 | 3001 | 3002 | 3003 | 3004 | 3005 | 3006 | 3007 | 3008 |
| 3009 | 3010 | 3011 | 3012 | 3013 | 3014 |      |      |      |      |      |      |

VTD: Minneapolis W-5 P-7

VTD: Minneapolis W-5 P-8

VTD: Minneapolis W-5 P-9

1016

|      |      |      |      |      |      |      |      |      |      |      |      |
|------|------|------|------|------|------|------|------|------|------|------|------|
| 2000 | 2001 | 2002 | 2003 | 2004 | 2005 | 2006 | 2007 | 2008 | 2014 | 2015 | 3000 |
| 3001 | 3002 | 3003 | 3004 | 3005 | 3006 | 3007 | 3008 | 3009 | 3010 | 3011 | 3012 |
| 3013 | 3014 | 3015 | 3016 | 3017 | 3018 | 3019 | 3020 |      |      |      |      |

VTD: Minneapolis W-7 P-6

## Plan Components (Short)

### District 59

#### County Hennepin

MCD Minneapolis City

VTD: Minneapolis W-7 P-6

1008 1011 1012

3000

### District 60

#### County Hennepin

MCD Minneapolis City

VTD: Minneapolis W-1 P-1

VTD: Minneapolis W-1 P-10

VTD: Minneapolis W-1 P-2

VTD: Minneapolis W-1 P-3

VTD: Minneapolis W-1 P-4

VTD: Minneapolis W-1 P-5

VTD: Minneapolis W-1 P-6

VTD: Minneapolis W-1 P-7

VTD: Minneapolis W-1 P-8

VTD: Minneapolis W-1 P-9

VTD: Minneapolis W-2 P-10

VTD: Minneapolis W-2 P-3

VTD: Minneapolis W-2 P-4

VTD: Minneapolis W-2 P-5

VTD: Minneapolis W-2 P-6

1000 1001 1002 1003 1004 1005 1021

VTD: Minneapolis W-2 P-7

VTD: Minneapolis W-2 P-9

2017 2018 3012 3013 3014 3015 3016 3017 3018 3019 3020 3021

3022 3023 3025 3026 3029 3030

VTD: Minneapolis W-3 P-1

VTD: Minneapolis W-3 P-10

VTD: Minneapolis W-3 P-13

VTD: Minneapolis W-3 P-2

1000 1001 1002 1003 1004 1005 1006 1007 1008 1009 1010 1011

1008 1009 1010 3005

1012 1013 1014 1015 1016 2000 2001 2002 2003 2004 2005 2006

2007 2008 2011 2012 2013 2014

VTD: Minneapolis W-3 P-3

1004 1007 1011 3000 3001 3002 3003 3004 3006 3007 4000 4001

4002 4008 4009

VTD: Minneapolis W-3 P-4

1000 1001 1002 1003 1004 2003 2004 2011 2012 2013 2014 2015

2016

VTD: Minneapolis W-3 P-5

1000 1001 1002 1003 1004 1005 1006 1007 1008 1009 1010 1011

1000 1001 1002 1003 1004 1005 1006 1007 1008 1009 1010 1011

1012 1013 1014 1015 2000 2001 2002 2003 2004 2005 2006 2007

1012 1014 1015

## Plan Components (Short)

### District 60

#### County Hennepin

MCD Minneapolis City

VTD: Minneapolis W-3 P-5

3000 3001 3002 3003 3004 3005 3006 3007 3008 3009

VTD: Minneapolis W-3 P-6

VTD: Minneapolis W-3 P-9

1001

1002 1003 1006 1007 1010

VTD: Minneapolis W-6 P-3

VTD: Minneapolis W-6 P-5

1005 1006

3012 3013

### District 61

#### County Hennepin

MCD Minneapolis City

VTD: Minneapolis W-10 P-1

VTD: Minneapolis W-10 P-11

VTD: Minneapolis W-10 P-2

VTD: Minneapolis W-10 P-3A

VTD: Minneapolis W-10 P-3B

VTD: Minneapolis W-10 P-4

VTD: Minneapolis W-10 P-5A

VTD: Minneapolis W-10 P-5B

VTD: Minneapolis W-10 P-6

VTD: Minneapolis W-13 P-1

VTD: Minneapolis W-13 P-10

VTD: Minneapolis W-13 P-11

VTD: Minneapolis W-13 P-12

VTD: Minneapolis W-13 P-13

VTD: Minneapolis W-13 P-2

VTD: Minneapolis W-13 P-3

VTD: Minneapolis W-13 P-4

VTD: Minneapolis W-13 P-5

VTD: Minneapolis W-13 P-6

VTD: Minneapolis W-13 P-7

1006 1007 1008 1009 1010 1011 1012 1013

3001 3002 3003 3004 3005 3006 3007 3008 3009 3010 3011 3012

VTD: Minneapolis W-13 P-8

VTD: Minneapolis W-13 P-9

4000 4001 4002 4003 4004 4005 4006 4007 4008 4009 4010 4011

4012 4013

VTD: Minneapolis W-3 P-12

4006 4007 4010 4011 4012 4013 5004 5005 5006 5007 5013 5014

5015

VTD: Minneapolis W-5 P-6C

1000 1001 1002 1003 1004 1005 1007 1019 1020 1021 1022 1023

1017 1018 1019 1020 1030 1031 1032

## Plan Components (Short)

### District 61

#### County Hennepin

MCD Minneapolis City

VTD: Minneapolis W-5 P-6C

1024 1025

2022

VTD: Minneapolis W-5 P-9

1006 1008 1009 1010 1011 1012 1013 1014 1015 1016 1017 1018

2009 2010 2011 2012 2013 2016

VTD: Minneapolis W-6 P-4

VTD: Minneapolis W-7 P-1C

VTD: Minneapolis W-7 P-2D

VTD: Minneapolis W-7 P-3

VTD: Minneapolis W-7 P-4D

VTD: Minneapolis W-7 P-5

1000 1001 3000 3001 3002 3003 3004 3005 3006 3007 4000

1005 1006 1007 1014 1015

VTD: Minneapolis W-7 P-6

1000 1001 1002 1003 1004 1005 1006 1007 1008 1009 1010 1011

1000 1001 1002 1003 1004 1005 2001 2002 2003 2004 2005 2006

1009 1010 1013 1014 1015 1016 1017 4008 4009 4014

1012 1013 1014 1015 1016 1017 1018 1019 2000 2001 2002 2003

2004 2005 2006 2007 2008 2009 2010 2011 2012 2013 2014 2015

2007 2008 3001 3002 3003 3004 3005 3006 3007 3008 3009 3010

2016 3000 3001 3002 3003 3004 3005 3006 3007 3008 3009 3010

3011 3012 3013 3014 3015 3016 3017 3018 3019

3011

VTD: Minneapolis W-7 P-7

VTD: Minneapolis W-7 P-8

1000 2000 2001 2002 2003 2004 2005 2006 2007 2008 2009 2010

1000 1001 1002 1003 1004 1008 1009 1010 1011 1012 1013 1016

1017 2000 2001 2002 2003 3000 3001 3002

1027 1028 1029 1033

2011 3000 3001 3002 3003 3004 3005 3006 3007 3008 3009 3010

VTD: Minneapolis W-7 P-9

### District 62

#### County Hennepin

MCD Minneapolis City

VTD: Minneapolis W-10 P-10

VTD: Minneapolis W-10 P-7

VTD: Minneapolis W-10 P-8

VTD: Minneapolis W-10 P-9

VTD: Minneapolis W-11 P-4

1004 1005 1006 1007 1008 1009 1010 1011 1012 1013 1014 1015

2003 2004 2005 2006 2007 2008 2009 3005 3006 3007 3008 3009

3010 4000 4001 4002 4003 4004 4005 4006 4007

VTD: Minneapolis W-6 P-5

1002 1005 1006 1007 1011 1012 1013 1014 1015 1018 1019 1021

## Plan Components (Short)

### District 62

#### County Hennepin

MCD Minneapolis City

VTD: Minneapolis W-6 P-5

|      |      |      |      |      |      |      |      |      |      |      |      |
|------|------|------|------|------|------|------|------|------|------|------|------|
| 2000 | 2001 | 2002 | 2005 | 2006 | 2007 | 2008 | 2009 | 2010 | 2011 | 2012 | 2013 |
| 2015 | 3000 | 3001 | 3002 | 3003 | 3004 |      |      |      |      |      |      |

VTD: Minneapolis W-6 P-6

VTD: Minneapolis W-6 P-7

VTD: Minneapolis W-6 P-8

VTD: Minneapolis W-6 P-9

VTD: Minneapolis W-7 P-10

VTD: Minneapolis W-7 P-5

1002

2000 2001 2007

VTD: Minneapolis W-7 P-8

2000 3000

VTD: Minneapolis W-8 P-1

VTD: Minneapolis W-8 P-2

VTD: Minneapolis W-8 P-3

VTD: Minneapolis W-8 P-4

VTD: Minneapolis W-8 P-5

|      |      |      |      |      |      |      |      |      |      |      |      |
|------|------|------|------|------|------|------|------|------|------|------|------|
| 1000 | 1001 | 1002 | 1003 | 1004 | 1005 | 1006 | 1007 | 1008 | 1009 | 1010 | 1011 |
| 1010 | 2000 |      |      |      |      |      |      |      |      |      |      |
| 1012 | 1013 | 1014 | 1015 | 1016 | 3000 | 3001 | 3002 | 3003 | 3004 | 3005 | 3006 |
| 3007 | 3008 | 3009 | 3010 | 3011 | 3012 | 3013 | 3014 | 3015 | 3016 | 3017 | 3018 |
| 3019 | 3020 |      |      |      |      |      |      |      |      |      |      |

VTD: Minneapolis W-8 P-6

VTD: Minneapolis W-8 P-7

VTD: Minneapolis W-8 P-8

VTD: Minneapolis W-9 P-1

VTD: Minneapolis W-9 P-2

VTD: Minneapolis W-9 P-3

VTD: Minneapolis W-9 P-4

|      |      |      |      |      |      |      |      |      |      |      |      |
|------|------|------|------|------|------|------|------|------|------|------|------|
| 1003 | 1004 | 1005 | 1006 | 1007 | 1008 | 1009 | 1010 | 1011 | 1012 | 1013 | 1014 |
| 1015 | 2000 | 2001 | 2003 | 2004 | 2005 | 2006 | 2007 | 2008 | 2009 | 2010 | 2011 |
| 2012 | 3001 | 3002 | 3003 | 3004 | 3005 | 3006 | 3007 | 3008 | 3009 | 3010 | 3011 |
| 3013 |      |      |      |      |      |      |      |      |      |      |      |

VTD: Minneapolis W-9 P-5

VTD: Minneapolis W-9 P-6

1001 1002

VTD: Minneapolis W-9 P-7

VTD: Minneapolis W-9 P-9

### District 63

#### County Hennepin

MCD Minneapolis City

VTD: Minneapolis W-11 P-1

VTD: Minneapolis W-11 P-10

VTD: Minneapolis W-11 P-2

## Plan Components (Short)

### District 63

#### County Hennepin

##### MCD Minneapolis City

VTD: Minneapolis W-11 P-3

VTD: Minneapolis W-11 P-4

|      |      |      |      |      |      |      |      |      |      |      |      |
|------|------|------|------|------|------|------|------|------|------|------|------|
| 4008 | 4009 | 4010 | 4011 | 4012 | 4013 | 4014 | 4015 | 4016 | 4017 | 4018 | 4019 |
| 5000 | 5001 | 5002 | 5003 | 5004 | 5005 | 5006 | 5007 | 5008 | 5009 | 5010 | 5011 |
| 5012 | 5013 | 5014 | 5015 | 5016 | 5017 |      |      |      |      |      |      |

VTD: Minneapolis W-11 P-5

VTD: Minneapolis W-11 P-6

VTD: Minneapolis W-11 P-7

|      |      |      |      |      |      |      |      |      |      |      |      |
|------|------|------|------|------|------|------|------|------|------|------|------|
| 1000 | 1001 | 1002 | 1003 | 1004 | 1005 | 1006 | 1007 | 1008 | 1009 | 2000 | 2001 |
| 2002 | 2003 | 2004 | 2005 | 2006 | 2007 | 2008 | 2009 | 2010 | 2011 | 3003 | 3004 |
| 3005 | 3006 | 3007 | 3008 | 3009 | 3010 | 3011 | 3012 | 3013 | 3014 | 3015 | 3017 |
| 3018 | 3019 | 3020 | 3021 | 3022 | 3024 |      |      |      |      |      |      |

VTD: Minneapolis W-11 P-8

|      |      |      |      |      |      |      |      |      |      |      |      |
|------|------|------|------|------|------|------|------|------|------|------|------|
| 4001 | 4002 | 4003 | 4004 | 4005 | 4006 | 4007 | 4008 | 4009 | 4010 | 4011 | 4012 |
| 4013 | 4014 | 4015 | 4016 | 4017 | 4018 | 4019 | 4020 | 4021 | 4022 | 5000 | 5001 |
| 5002 | 5003 | 5004 | 5005 | 5006 | 5007 | 5008 | 5009 | 5010 | 5011 | 5012 |      |

VTD: Minneapolis W-11 P-9

|      |      |      |      |      |      |      |      |      |      |      |      |
|------|------|------|------|------|------|------|------|------|------|------|------|
| 1000 | 1001 | 1002 | 1003 | 1004 | 1005 | 1006 | 1007 | 1008 | 1009 | 1010 | 1011 |
| 1012 | 1013 |      |      |      |      |      |      |      |      |      |      |
| 3006 | 3007 | 3008 | 3009 | 3010 | 3011 | 3012 | 3013 |      |      |      |      |

VTD: Minneapolis W-12 P-1

VTD: Minneapolis W-12 P-10

|      |      |      |      |      |      |      |      |      |      |      |      |
|------|------|------|------|------|------|------|------|------|------|------|------|
| 1000 | 1001 | 1002 | 1003 | 1004 | 1005 | 1006 | 1007 | 1008 | 1009 | 1010 | 1011 |
| 1012 | 1013 | 1014 | 2000 | 2001 | 2002 | 2003 | 2008 |      |      |      |      |

VTD: Minneapolis W-12 P-11

VTD: Minneapolis W-12 P-12

VTD: Minneapolis W-12 P-13

VTD: Minneapolis W-12 P-2

VTD: Minneapolis W-12 P-3

VTD: Minneapolis W-12 P-4

VTD: Minneapolis W-12 P-5

VTD: Minneapolis W-12 P-6

VTD: Minneapolis W-12 P-7

VTD: Minneapolis W-12 P-8

VTD: Minneapolis W-12 P-9

VTD: Minneapolis W-13 P-7

|      |      |      |      |      |      |      |      |      |      |      |      |
|------|------|------|------|------|------|------|------|------|------|------|------|
| 4000 | 4001 | 4002 | 4003 | 4004 | 4005 | 4006 | 4007 | 4008 | 4009 | 4010 | 4011 |
| 4012 | 4013 | 4014 | 4015 | 4016 | 4017 | 4018 | 4019 | 4020 | 4021 |      |      |
| 6000 | 6001 | 6002 | 6003 | 6004 | 6005 | 6006 | 6007 | 6008 | 6009 | 6010 | 6011 |
| 6012 | 6013 | 6014 | 6015 | 6016 | 6017 | 6018 | 6019 |      |      |      |      |

VTD: Minneapolis W-13 P-9

|      |      |      |      |      |      |      |      |      |      |      |      |
|------|------|------|------|------|------|------|------|------|------|------|------|
| 1000 | 1001 | 1002 | 1003 | 1004 | 1005 | 1006 | 1007 | 1008 | 1009 | 1010 | 1011 |
| 1005 |      |      |      |      |      |      |      |      |      |      |      |
| 1012 | 1013 | 1014 | 1015 | 1016 | 1017 | 2008 | 2010 | 2011 | 2012 | 2013 | 2014 |
| 2015 | 2016 | 2017 | 2018 | 2019 | 2020 | 2021 | 2022 | 2023 | 3000 | 3001 | 3002 |

## Plan Components (Short)

### District 63

#### County Hennepin

MCD Minneapolis City

VTD: Minneapolis W-13 P-9

|      |      |      |      |      |      |      |      |      |      |      |      |
|------|------|------|------|------|------|------|------|------|------|------|------|
| 3003 | 3004 | 3005 | 3006 | 3007 | 3008 | 3009 | 3010 | 3011 | 3012 | 3013 | 3014 |
| 6020 | 6021 | 6022 | 6023 | 6024 |      |      |      |      |      |      |      |

VTD: Minneapolis W-2 P-1

VTD: Minneapolis W-2 P-11

VTD: Minneapolis W-2 P-2

VTD: Minneapolis W-2 P-6

|      |      |      |      |      |      |      |      |      |      |      |      |
|------|------|------|------|------|------|------|------|------|------|------|------|
| 1003 | 1004 | 1005 | 1006 | 1007 | 1008 | 1009 | 1010 | 1011 | 5007 |      |      |
| 1006 | 1007 | 1008 | 1009 | 1010 | 1011 | 1012 | 1013 | 1015 | 1016 | 1017 | 1018 |
| 1014 | 1015 |      |      |      |      |      |      |      |      |      |      |
| 1019 | 1020 |      |      |      |      |      |      |      |      |      |      |

VTD: Minneapolis W-2 P-8

VTD: Minneapolis W-2 P-9

|      |      |      |      |      |      |      |      |      |      |      |      |
|------|------|------|------|------|------|------|------|------|------|------|------|
| 1000 | 1001 | 1002 | 1003 | 1004 | 1005 | 1008 | 2000 | 2001 | 2002 | 2003 | 2004 |
| 2005 | 2006 | 2007 | 2013 | 2014 | 2016 | 2017 | 2018 | 2019 |      |      |      |
| 3024 | 3027 | 3028 |      |      |      |      |      |      |      |      |      |

VTD: Minneapolis W-6 P-1

VTD: Minneapolis W-6 P-2

VTD: Minneapolis W-6 P-5

|      |      |      |      |
|------|------|------|------|
| 1000 | 1001 | 1003 | 1004 |
| 1006 | 1007 | 1008 | 3005 |

VTD: Minneapolis W-8 P-5

|      |      |      |      |      |      |      |      |      |      |      |      |
|------|------|------|------|------|------|------|------|------|------|------|------|
| 1000 | 1001 | 1002 | 1003 | 1004 | 1005 | 1006 | 1007 | 1011 | 2002 | 3000 | 4000 |
| 1017 | 1018 | 1019 | 1020 |      |      |      |      |      |      |      |      |
| 3000 |      |      |      |      |      |      |      |      |      |      |      |
| 4001 | 4002 | 4003 | 4004 | 4005 | 4006 | 4007 | 4008 | 4009 | 4010 | 4011 | 4012 |
| 4016 |      |      |      |      |      |      |      |      |      |      |      |

VTD: Minneapolis W-9 P-4

|      |      |      |
|------|------|------|
| 2002 | 3000 | 3012 |
|------|------|------|

VTD: Minneapolis W-9 P-6

|      |      |      |      |      |      |      |      |      |      |      |      |
|------|------|------|------|------|------|------|------|------|------|------|------|
| 1000 | 1001 | 1002 | 1003 | 1004 | 1005 | 1006 | 1007 | 2000 | 2001 | 2002 | 2003 |
| 1000 |      |      |      |      |      |      |      |      |      |      |      |
| 2000 | 2001 | 2002 | 2003 | 2004 | 2005 | 2006 | 2007 | 2008 | 2009 | 2010 | 2011 |
| 2004 | 2005 | 2006 | 2007 | 2008 | 2009 | 2010 | 2011 | 2012 | 2013 | 2014 |      |
| 2012 | 2013 | 2014 | 2015 | 2016 | 3000 | 3001 | 3002 | 3003 | 3004 | 3005 | 3006 |
| 3007 | 3008 | 3009 | 3010 | 3011 | 3012 | 3013 | 3014 | 3015 | 3016 | 3017 |      |

VTD: Minneapolis W-9 P-8

### District 64

#### County Ramsey

MCD Saint Paul City

VTD: Saint Paul W-1 P-1

VTD: Saint Paul W-1 P-12

VTD: Saint Paul W-1 P-13

VTD: Saint Paul W-1 P-2

|      |      |      |      |      |      |      |      |      |      |
|------|------|------|------|------|------|------|------|------|------|
| 1000 | 1001 | 1002 | 1003 | 1004 | 1005 | 1006 | 1007 | 1008 | 1009 |
|------|------|------|------|------|------|------|------|------|------|

## Plan Components (Short)

### District 64

#### County Ramsey

##### MCD Saint Paul City

##### VTD: Saint Paul W-1 P-2

|      |      |      |      |      |      |      |      |      |      |      |      |
|------|------|------|------|------|------|------|------|------|------|------|------|
| 1002 | 1003 | 1004 | 1005 | 1006 | 1007 | 2005 | 2007 | 2008 | 2011 | 2017 | 2018 |
| 2019 |      |      |      |      |      |      |      |      |      |      |      |
| 4006 | 4007 | 4008 | 4009 | 4010 | 4011 | 4012 | 4013 | 4014 | 4015 | 4016 | 4017 |
| 4018 | 4019 |      |      |      |      |      |      |      |      |      |      |

##### VTD: Saint Paul W-1 P-6

|      |      |      |      |      |      |      |      |      |      |      |      |
|------|------|------|------|------|------|------|------|------|------|------|------|
| 1000 | 1001 | 1002 | 1003 | 1004 | 1009 | 1010 | 2000 | 2001 | 2002 | 2003 | 2004 |
| 1002 | 1003 |      |      |      |      |      |      |      |      |      |      |
| 1003 | 1004 | 1005 |      |      |      |      |      |      |      |      |      |
| 1009 | 1010 | 1011 | 2008 | 2009 | 2010 |      |      |      |      |      |      |
| 2005 | 2006 | 2007 |      |      |      |      |      |      |      |      |      |

##### VTD: Saint Paul W-1 P-7

##### VTD: Saint Paul W-1 P-8

|      |      |      |      |      |      |      |      |      |      |  |  |
|------|------|------|------|------|------|------|------|------|------|--|--|
| 1000 | 1001 | 1002 | 1003 | 1004 | 1005 | 1006 | 1007 | 2006 | 2007 |  |  |
| 1000 | 1001 | 2001 | 2002 | 3000 |      |      |      |      |      |  |  |
| 1000 | 1001 |      |      |      |      |      |      |      |      |  |  |
| 2011 | 2012 |      |      |      |      |      |      |      |      |  |  |

##### VTD: Saint Paul W-2 P-1

##### VTD: Saint Paul W-2 P-2

##### VTD: Saint Paul W-2 P-3

##### VTD: Saint Paul W-2 P-4

##### VTD: Saint Paul W-2 P-5

|      |      |      |      |      |      |      |      |      |      |      |      |
|------|------|------|------|------|------|------|------|------|------|------|------|
| 1000 | 1005 | 1006 | 1007 | 1008 | 1009 | 1010 | 1011 | 1012 | 1013 | 1014 | 1015 |
| 1010 | 1011 | 1012 | 1013 | 1014 | 1015 | 1016 | 1017 | 1018 |      |      |      |
| 1016 | 1017 | 1018 | 1019 | 1020 | 1021 | 1022 | 1023 | 1024 | 1025 |      |      |
| 2000 | 2001 | 2002 | 2003 | 2004 | 2005 | 2006 | 2007 | 2008 | 2009 | 2010 | 2011 |
| 2014 | 2015 | 2016 | 2017 | 2018 | 2019 | 2020 | 2021 | 2022 | 2023 | 2024 | 2025 |
| 2026 | 2027 | 2028 | 2029 | 2030 | 2031 | 2032 | 2033 | 2034 | 2035 | 2042 |      |

##### VTD: Saint Paul W-2 P-6

##### VTD: Saint Paul W-2 P-7

2012

##### VTD: Saint Paul W-2 P-8

|      |      |      |
|------|------|------|
| 1002 | 1004 | 1007 |
| 1041 | 1042 |      |

##### VTD: Saint Paul W-3 P-1

##### VTD: Saint Paul W-3 P-10

##### VTD: Saint Paul W-3 P-11

##### VTD: Saint Paul W-3 P-12

##### VTD: Saint Paul W-3 P-13

##### VTD: Saint Paul W-3 P-14

##### VTD: Saint Paul W-3 P-2

##### VTD: Saint Paul W-3 P-3

##### VTD: Saint Paul W-3 P-4

##### VTD: Saint Paul W-3 P-5

##### VTD: Saint Paul W-3 P-6



## Plan Components (Short)

### District 64

#### County Ramsey

MCD Saint Paul City

VTD: Saint Paul W-3 P-7

VTD: Saint Paul W-3 P-8

VTD: Saint Paul W-3 P-9

VTD: Saint Paul W-4 P-10

VTD: Saint Paul W-4 P-4

VTD: Saint Paul W-4 P-5

VTD: Saint Paul W-4 P-6

VTD: Saint Paul W-4 P-7

### District 65

#### County Dakota

MCD West Saint Paul City

VTD: West Saint Paul W-1 P-1

|      |      |      |      |      |      |      |      |      |      |      |      |
|------|------|------|------|------|------|------|------|------|------|------|------|
| 1000 | 1001 | 1002 | 1003 | 1004 | 1005 | 1006 | 1007 | 1008 | 1009 | 1010 | 1011 |
| 1012 | 1013 | 1014 | 1015 | 1016 | 1017 | 1018 | 1019 | 1020 | 1021 | 1022 | 1023 |
| 1024 | 1025 | 3000 | 3001 | 3002 | 3003 | 3004 | 3005 | 3006 | 3007 | 3008 |      |
| 2006 | 2007 | 2008 | 2009 | 2010 | 2011 | 2016 | 2017 | 2018 | 2019 | 2020 | 2021 |
| 2022 | 2023 |      |      |      |      |      |      |      |      |      |      |

VTD: West Saint Paul W-2 P-1

VTD: West Saint Paul W-3 P-1

#### County Ramsey

MCD Saint Paul City

VTD: Saint Paul W-1 P-10

VTD: Saint Paul W-1 P-11

VTD: Saint Paul W-1 P-14

VTD: Saint Paul W-1 P-15

|      |      |      |      |      |      |      |      |      |      |      |      |
|------|------|------|------|------|------|------|------|------|------|------|------|
| 1000 | 1001 | 1002 | 1003 | 1004 | 1005 | 1006 | 1007 | 1008 | 1009 | 1010 | 1011 |
| 1012 | 1013 | 1014 | 1015 | 1016 | 1017 | 1018 | 1019 | 2010 | 2011 | 2016 | 2017 |
| 2019 | 2020 | 2021 | 2022 | 2023 | 2024 |      |      |      |      |      |      |

VTD: Saint Paul W-1 P-16

2000

VTD: Saint Paul W-1 P-2

|      |      |      |      |      |      |      |      |      |      |      |      |
|------|------|------|------|------|------|------|------|------|------|------|------|
| 1000 | 1001 | 1002 | 1003 | 1004 | 1005 | 2000 | 2001 | 2002 | 2003 | 2004 | 2005 |
| 1000 | 1001 | 2000 | 2001 | 2002 | 2003 | 2004 | 2006 |      |      |      |      |
| 2006 | 4000 | 4001 | 4002 | 4003 | 4004 | 4005 |      |      |      |      |      |

VTD: Saint Paul W-1 P-3

VTD: Saint Paul W-1 P-4

VTD: Saint Paul W-1 P-5

VTD: Saint Paul W-1 P-6

|      |      |      |      |      |      |      |      |      |      |      |      |
|------|------|------|------|------|------|------|------|------|------|------|------|
| 1000 | 1001 | 1002 | 1003 | 1004 | 1005 | 1006 | 1007 | 1008 | 2000 | 2001 | 2002 |
| 1000 | 1001 | 1002 | 2002 | 2003 | 2004 | 2005 | 2006 | 2007 |      |      |      |
| 2003 | 2004 | 2005 | 2006 | 2007 |      |      |      |      |      |      |      |
| 2004 | 2005 | 2006 | 2007 | 2008 | 2009 | 2010 | 2011 | 2012 | 2013 | 2014 |      |

VTD: Saint Paul W-1 P-8

|      |      |      |      |      |  |  |  |  |  |  |  |
|------|------|------|------|------|--|--|--|--|--|--|--|
| 1008 | 1009 | 1010 | 1011 | 1012 |  |  |  |  |  |  |  |
| 1039 |      |      |      |      |  |  |  |  |  |  |  |

## Plan Components (Short)

### District 65

#### County Ramsey

MCD Saint Paul City

VTD: Saint Paul W-1 P-8

|      |      |      |      |      |      |
|------|------|------|------|------|------|
| 2000 | 2001 | 2008 | 2009 | 2010 |      |
| 2000 | 2001 | 2002 | 2003 | 2004 | 2005 |
| 2010 | 2011 |      |      |      |      |

VTD: Saint Paul W-1 P-9

VTD: Saint Paul W-2 P-10

VTD: Saint Paul W-2 P-11

VTD: Saint Paul W-2 P-12

VTD: Saint Paul W-2 P-13

VTD: Saint Paul W-2 P-14

VTD: Saint Paul W-2 P-15

|      |      |      |      |      |      |      |      |      |      |      |      |
|------|------|------|------|------|------|------|------|------|------|------|------|
| 1000 | 1001 | 1002 | 1003 | 1004 | 1005 | 1006 | 1007 | 1008 | 1009 | 1010 | 1011 |
| 1000 | 1001 | 1002 | 1003 | 1004 | 1005 | 1006 | 1007 | 1008 | 1009 | 1010 | 1011 |
| 1000 | 1001 | 1002 | 1003 | 1004 | 1005 | 1006 | 1007 | 1008 | 1009 | 1010 | 1011 |
| 1012 | 1013 | 1014 | 1015 | 1016 | 1017 | 1018 | 2000 | 2001 | 2002 | 2003 | 2004 |
| 1012 | 1014 | 1017 |      |      |      |      |      |      |      |      |      |
| 1012 | 1013 | 1014 | 1015 | 1016 | 1017 | 1018 | 1019 | 1020 | 1021 | 1022 | 1023 |
| 1024 | 1025 | 1026 | 4000 | 4001 | 4002 | 4003 | 4004 | 4005 | 4006 | 4007 | 4008 |
| 2005 | 2006 | 2007 | 2008 | 2009 | 2010 | 2011 | 2012 | 2013 | 2014 | 2015 | 2016 |
| 2010 |      |      |      |      |      |      |      |      |      |      |      |
| 2017 | 2018 | 2019 | 3000 | 3001 | 3002 | 3003 | 3004 | 3005 | 3006 | 3007 | 3008 |
| 3009 | 3010 | 3011 | 3012 | 3013 | 3014 | 3015 | 3016 | 3017 | 3018 |      |      |
| 4009 | 4010 | 4011 | 4012 | 4013 | 4014 | 4015 | 4016 | 4017 | 4018 | 4019 | 4020 |
| 5000 | 5001 | 5002 | 5003 | 5004 | 5005 | 5006 | 5007 | 5008 | 5009 | 5010 | 5011 |
| 5012 | 5013 | 5014 | 5015 | 5016 |      |      |      |      |      |      |      |

VTD: Saint Paul W-2 P-5

|      |      |      |      |      |      |      |      |      |      |      |      |
|------|------|------|------|------|------|------|------|------|------|------|------|
| 1001 | 1002 | 1003 | 1004 | 1005 | 1006 | 1007 | 1008 | 1009 | 1010 | 1011 | 1012 |
| 1013 | 1014 | 1015 | 1016 | 1017 | 1018 |      |      |      |      |      |      |

VTD: Saint Paul W-2 P-7

|      |      |      |      |      |      |      |      |      |      |      |      |
|------|------|------|------|------|------|------|------|------|------|------|------|
| 1000 | 1001 | 1002 | 1003 | 1004 | 1005 | 1006 | 1007 | 1008 | 1009 | 1010 | 1011 |
| 1000 | 1001 | 1002 | 1003 | 1004 | 1005 | 1006 | 1007 | 1008 | 1009 | 1010 | 1011 |
| 1012 | 1013 | 1014 | 1015 | 1016 | 1017 |      |      |      |      |      |      |
| 1012 | 1013 | 1014 | 1015 | 1016 | 1017 | 1018 | 2000 | 2001 | 2002 | 2003 | 2004 |
| 2005 | 2006 | 2007 | 2008 | 2009 | 2010 | 2011 | 2012 | 2013 | 2014 | 2015 | 3000 |
| 2013 |      |      |      |      |      |      |      |      |      |      |      |
| 3001 | 3002 | 3003 | 3004 | 3005 | 3006 | 3007 | 3008 | 3010 |      |      |      |

VTD: Saint Paul W-2 P-8

|      |      |      |      |      |      |      |      |      |      |      |      |
|------|------|------|------|------|------|------|------|------|------|------|------|
| 1040 |      |      |      |      |      |      |      |      |      |      |      |
| 2003 | 6001 | 6003 | 6004 | 6005 | 6006 | 6007 | 6008 | 6009 | 6010 | 6011 | 6012 |
| 2005 | 2006 | 2007 | 2010 | 2011 | 2012 | 2013 | 2014 | 2015 | 3001 | 3002 |      |
| 6013 | 6014 | 6015 | 6016 | 6017 | 6018 | 6019 | 6020 | 6021 | 6023 | 6024 | 6025 |

VTD: Saint Paul W-2 P-9

VTD: Saint Paul W-4 P-14

VTD: Saint Paul W-4 P-15

VTD: Saint Paul W-5 P-10

## Plan Components (Short)

### District 65

#### County Ramsey

MCD Saint Paul City

VTD: Saint Paul W-5 P-10

|      |      |      |      |      |      |      |      |      |      |      |      |
|------|------|------|------|------|------|------|------|------|------|------|------|
| 1002 | 1004 | 1005 | 1006 | 1007 | 1008 | 1009 | 1010 | 1011 | 1012 | 1013 | 1014 |
| 1011 | 1012 | 1013 | 1014 | 1015 | 1016 |      |      |      |      |      |      |
| 1015 | 1016 | 1017 | 1019 | 2007 | 2009 | 2012 | 2013 | 2020 | 2022 | 2023 | 2024 |
| 1018 | 1019 | 1020 | 1021 |      |      |      |      |      |      |      |      |
| 2025 | 2026 |      |      |      |      |      |      |      |      |      |      |

VTD: Saint Paul W-5 P-5

|      |      |      |      |      |
|------|------|------|------|------|
| 1000 | 1002 | 1017 |      |      |
| 3000 | 3001 | 3002 | 3003 | 3004 |

VTD: Saint Paul W-5 P-6

|      |      |      |      |      |      |      |      |      |      |      |      |
|------|------|------|------|------|------|------|------|------|------|------|------|
| 2000 | 2001 | 2002 | 2003 | 2004 | 2005 | 2006 | 2007 | 2008 | 2009 | 2010 | 2011 |
| 2000 | 2001 | 2002 | 2003 | 2004 | 2005 | 2006 | 2007 | 2008 | 2009 |      |      |
| 2012 | 2013 | 2014 | 2015 | 2016 | 2017 | 2018 | 2019 | 2020 | 2021 | 2022 | 3000 |
| 3001 | 3002 | 3003 | 3004 | 3005 | 3006 | 3007 | 3008 | 3009 | 3010 | 3011 | 3012 |
| 3013 | 3014 | 3015 | 3016 | 3017 | 3018 | 3019 | 3020 | 3021 | 4000 | 4001 | 4002 |
| 4010 | 4011 | 4012 | 4013 | 4014 |      |      |      |      |      |      |      |

VTD: Saint Paul W-5 P-7

VTD: Saint Paul W-5 P-9

1001

### District 66

#### County Ramsey

MCD Falcon Heights City

MCD Lauderdale City

MCD Roseville City

VTD: Roseville P-5

|      |      |      |      |      |      |      |      |      |      |      |      |
|------|------|------|------|------|------|------|------|------|------|------|------|
| 1000 | 1001 | 1002 | 1003 | 1004 | 1005 | 1006 | 1007 | 1008 | 1009 | 1010 | 1011 |
| 1012 | 1013 | 1014 | 1015 | 1016 | 1017 | 1018 | 1019 | 1020 | 1021 | 1022 | 1023 |
| 1024 | 2000 | 2001 | 2002 | 2003 | 2004 | 2005 | 2006 | 2007 | 2008 | 2009 | 2010 |
| 2011 | 2012 | 2013 | 2014 | 2015 | 2016 | 2017 | 3000 | 3001 | 3002 | 3003 | 3004 |
| 3005 | 3006 | 3007 | 3008 | 3009 | 3010 | 3011 | 3012 | 3013 |      |      |      |

VTD: Roseville P-6

|      |      |      |      |      |      |      |      |      |      |      |      |
|------|------|------|------|------|------|------|------|------|------|------|------|
| 2000 | 2001 | 2002 | 2003 | 2004 | 2005 | 2006 | 2007 | 2008 | 2009 | 2010 | 2011 |
| 2012 | 2013 | 2014 | 3001 | 3002 | 3003 | 3004 | 3005 | 3006 | 3007 |      |      |

VTD: Roseville P-9

|      |      |      |      |      |      |      |      |      |      |      |      |
|------|------|------|------|------|------|------|------|------|------|------|------|
| 1000 | 1001 | 1002 | 1003 | 1004 | 1005 | 1006 | 1007 | 1008 | 1009 | 1010 | 1011 |
| 1012 | 3008 | 3009 | 3010 | 3011 | 3012 | 3013 | 3014 | 3015 | 3016 | 3017 | 3018 |
| 2001 | 2002 | 2003 | 2004 | 2005 | 2006 | 3000 | 3001 | 3002 | 3003 | 3004 | 3005 |
| 3006 |      |      |      |      |      |      |      |      |      |      |      |
| 3019 | 3020 | 3021 | 3022 | 3023 | 3024 | 3025 | 3026 | 3027 | 3028 | 3029 |      |

MCD Saint Paul City

VTD: Saint Paul W-1 P-15

|      |      |      |      |
|------|------|------|------|
| 2012 | 2013 | 2015 | 2018 |
|------|------|------|------|

VTD: Saint Paul W-1 P-16

|      |      |      |      |      |      |      |
|------|------|------|------|------|------|------|
| 2001 | 2002 | 2008 | 2009 | 2010 | 2011 | 2012 |
|------|------|------|------|------|------|------|

VTD: Saint Paul W-4 P-1

## Plan Components (Short)

### District 66

#### County Ramsey

MCD Saint Paul City

VTD: Saint Paul W-4 P-11

VTD: Saint Paul W-4 P-12

VTD: Saint Paul W-4 P-13

VTD: Saint Paul W-4 P-2

VTD: Saint Paul W-4 P-3

VTD: Saint Paul W-4 P-8

VTD: Saint Paul W-4 P-9

VTD: Saint Paul W-5 P-1

VTD: Saint Paul W-5 P-10

1010

2003 2004 2010 2011

VTD: Saint Paul W-5 P-2

VTD: Saint Paul W-5 P-3

VTD: Saint Paul W-5 P-4

VTD: Saint Paul W-5 P-5

1000 1001 1002 1003 1004 1005 1006 1007 1008 1009 1010 1011

2000 2001 2002 2003 2004 2005 2006 2007 2008 2009 2010 2011

2012 2013 2014 2015 2016 2017 2018 2019 4000 4001 4002 5000

5001 5002 5003 5004 5005

VTD: Saint Paul W-5 P-6

2014

3016

4003 4004 4005 4006 4007 4008 4009 4015

VTD: Saint Paul W-5 P-8

VTD: Saint Paul W-5 P-9

1000 1001 1002 1003 1004 1005 1006 1007 1008 1009

1004 1005 1006 1007 1008 1009 1010 1011 1012 1013 1014 1015

2000 2001 2002 2003 2004 2005 2006 2007 2008 2009 2010 2011

2000 2001 2002 2005 2006 2008 2021

2012 2013 2014 2015 2016 2017 2018 2019 3002 3003 3004 3005

3006 3007 3008 3009 3010 3011 3012 3013 3014 3015 3016 3017

3018 3019 3020 3021 3022 3023 3024 3025 3026 3027

VTD: Saint Paul W-6 P-1

VTD: Saint Paul W-6 P-6

1000 1001 1002 1003 1004 1005 1006 1007 1008 1009 1010 1011

1012 1013 1014 1015 1016 1017 2000 2001 2002 2003 2004 2005

2006 2007 2008 2009 2010 2011 2012 2013 2014 3000 3001 3002

3003 3004 3005 3006 3007 3008 3009 3010 3011 3012 3013 3014

3006 3007 3008 3009

3015 3016 3017 3018 3019 3020 3021

VTD: Saint Paul W-6 P-7

4000 4001 4002 4003 4004 4005 4006 4007 4008 4009 4010

### District 67

## Plan Components (Short)

---

### District 67

#### County Ramsey

MCD Saint Paul City

VTD: Saint Paul W-2 P-15

1017 1018

VTD: Saint Paul W-6 P-10

VTD: Saint Paul W-6 P-11

VTD: Saint Paul W-6 P-12

VTD: Saint Paul W-6 P-2

VTD: Saint Paul W-6 P-3

VTD: Saint Paul W-6 P-4

VTD: Saint Paul W-6 P-5

VTD: Saint Paul W-6 P-6

1000 1001 1005 2000 2001 2002 2011

2000 2001 2002 2003 2004 2007 2008 2009 2010 2011 2012 2013

2002 2003 2004 2005 2010 2011 2012 2013

2004 2005 2006 2007 2010 2011 3002 3003 3004 3005 3010 3011

2014 2017 2018 2019 2020 2021 2022 2023

3012 3013

VTD: Saint Paul W-6 P-7

2005 2006 2015 2016

VTD: Saint Paul W-6 P-8

VTD: Saint Paul W-6 P-9

VTD: Saint Paul W-7 P-1

VTD: Saint Paul W-7 P-10

VTD: Saint Paul W-7 P-11

VTD: Saint Paul W-7 P-12

VTD: Saint Paul W-7 P-13

VTD: Saint Paul W-7 P-2

VTD: Saint Paul W-7 P-3

VTD: Saint Paul W-7 P-4

VTD: Saint Paul W-7 P-5

VTD: Saint Paul W-7 P-6

VTD: Saint Paul W-7 P-7

VTD: Saint Paul W-7 P-8

VTD: Saint Paul W-7 P-9

# Plan Components (Short) - House\*

## District 01A

County Kittson

County Marshall

County Pennington

County Roseau

## District 01B

### County Clay

MCD Felton City

MCD Felton Township

MCD Hagen Township

MCD Ulen City

MCD Ulen Township

### County Norman

### County Polk

### County Red Lake

## District 02A

### County Beltrami

MCD Alaska Township

MCD Battle Township

MCD Bemidji City

MCD Bemidji Township

MCD Benville Township

MCD Buzzle Township

MCD Durand Township

MCD Eckles Township

MCD Grant Valley Township

MCD Hamre Township

MCD Jones Township

MCD Lammers Township

MCD Lee Township

MCD Liberty Township

MCD Lower Red Lake Unorganized

MCD Maple Ridge Township

MCD Minnie Township

MCD Nebish Township

MCD North Beltrami Unorganized

MCD Northern Township

MCD Quiring Township

MCD Roosevelt Township

MCD Shotley Brook Unorganized

MCD Shotley Township

MCD Solway City

MCD Spruce Grove Township

MCD Steenerson Township

## Plan Components (Short)

---

### District 02A

#### County Beltrami

- MCD Turtle Lake Township
- MCD Upper Red Lake Unorganized
- MCD Waskish Township
- MCD Wilton City

#### County Clearwater

- MCD Clearbrook City
- MCD Clover Township
- MCD Gonvick City
- MCD Greenwood Township
- MCD Hangaard Township
- MCD Leon Township
- MCD North Clearwater Unorganized
- MCD Pine Lake Township
- MCD Sinclair Township
- MCD Winsor Township

#### County Lake of the Woods

### District 02B

#### County Becker

- MCD Callaway City
- MCD Callaway Township
- MCD Eagle View Township
- MCD Forest Township
- MCD Maple Grove Township
- MCD Ogema City
- MCD Pine Point Township
- MCD Riceville Township
- MCD Round Lake Township
- MCD Spring Creek Township
- MCD Sugar Bush Township
- MCD White Earth Township

#### County Beltrami

- MCD Birch Township
- MCD Blackduck City
- MCD Brook Lake Unorganized
- MCD Cormant Township
- MCD Frohn Township
- MCD Funkley City
- MCD Hagali Township
- MCD Hines Township
- MCD Hornet Township
- MCD Kelliher City
- MCD Kelliher Township
- MCD Langor Township
- MCD Moose Lake Township
- MCD O'Brien Township
- MCD Port Hope Township

## Plan Components (Short)

---

### District 02B

#### County Beltrami

- MCD Shooks Township
- MCD Sugar Bush Township
- MCD Summit Township
- MCD Taylor Township
- MCD Ten Lake Township
- MCD Tenstrike City
- MCD Turtle River City
- MCD Turtle River Township
- MCD Woodrow Township

#### County Cass

- MCD Bena City
- MCD Boy Lake Township
- MCD Boy River City
- MCD Boy River Township
- MCD Cass Lake City
- MCD Federal Dam City
- MCD Gould Township
- MCD Inguadona Township
- MCD Kego Township
- MCD Leech Lake Township
- MCD Longville City
- MCD North Cass Unorganized
- MCD Otter Tail Peninsula Township
- MCD Pike Bay Township
- MCD Pine Lake Township
- MCD Rogers Township
- MCD Salem Township
- MCD Shingobee Township
- MCD Turtle Lake Township
- MCD Wahnena Unorganized
- MCD Walker City
- MCD Wilkinson Township

#### County Clearwater

- MCD Bagley City
- MCD Bear Creek Township
- MCD Copley Township
- MCD Dudley Township
- MCD Eddy Township
- MCD Falk Township
- MCD Holst Township
- MCD Itasca Township
- MCD La Prairie Township
- MCD Leonard City
- MCD Long Lost Lake Township
- MCD Minerva Township
- MCD Moose Creek Township



## Plan Components (Short)

---

### District 02B

#### County Clearwater

MCD Nora Township  
MCD Popple Township  
MCD Rice Township  
MCD Shevlin City  
MCD Shevlin Township  
MCD South Clearwater Unorganized

#### County Hubbard

MCD Farden Township  
MCD Fern Township  
MCD Guthrie Township  
MCD Hart Lake Township  
MCD Helga Township  
MCD Lake Alice Township  
MCD Lake Hattie Township  
MCD Lakeport Township  
VTD: Lakeport Twp P-2  
MCD Rockwood Township  
MCD Schoolcraft Township  
MCD Steamboat River Township  
VTD: Steamboat River Twp P-2

#### County Itasca

MCD Bowstring Lake Unorganized  
MCD Bowstring Township  
MCD Deer Lake Unorganized  
VTD: Wellers-McCormick P-1  
VTD: Wellers-McCormick P-2  
1007  
2010 2060 2061 2062 2063 2067 2069 2070 2071 2072 2073 2074  
2014 2015 2026  
2128  
MCD Deer River City  
VTD: Deer River P-1  
MCD Good Hope Township  
MCD Lake Jessie Township  
MCD Max Township  
MCD Morse Township  
MCD Oteneagen Township  
MCD Sand Lake Township  
MCD Squaw Lake City  
MCD Third River Township

#### County Mahanomen

### District 03A

#### County Cook

#### County Itasca

MCD Alvwood Township  
MCD Ardenhurst Township

## Plan Components (Short)

---

### District 03A

#### County Itasca

- MCD Bearville Township
- MCD Bigfork City
- MCD Bigfork Township
- MCD Carpenter Township
- MCD Effie City
- MCD Grattan Township
- MCD Kinghurst Township
- MCD Marcell Township
- MCD Moose Park Township
- MCD Nore Township
- MCD North Itasca Unorganized
- MCD Pomroy Township
- MCD Stokes Township
- MCD Unorganized 14925 Unorganized
- MCD Wirt Township

#### County Koochiching

#### County Lake

- MCD Beaver Bay City
- MCD Beaver Bay Township
- MCD Crystal Bay Township
- MCD Fall Lake Township
- MCD Lake Number 1 Unorganized
- MCD Lake Number 2 Unorganized
  - VTD: Unorg Terr No 2 Prec 4
  - VTD: Unorg Terr No 2 Prec 5
- MCD Lake Superior Unorganized
- MCD Silver Bay City
- MCD Silver Creek Township
- MCD Stony River Township

#### County St. Louis

- MCD Babbitt City
- MCD Bassett Township
- MCD Beatty Township
- MCD Birch Lake Unorganized
- MCD Breitung Township
- MCD Camp 5 Township
- MCD Cook City
- MCD Crane Lake Township
- MCD Eagles Nest Township
- MCD Ely City
- MCD Field Township
- MCD Gheen Unorganized
- MCD Greenwood Township
- MCD Hoyt Lakes City
- MCD Kabetogama Township
- MCD Kugler Township

## Plan Components (Short)

---

### District 03A

#### County St. Louis

MCD Leiding Township  
MCD Linden Grove Township  
MCD Morse Township  
MCD Nett Lake Unorganized  
MCD Northeast Saint Louis Unorganized  
MCD Northwest Saint Louis Unorganized  
MCD Orr City  
MCD Owens Township  
MCD Portage Township  
MCD Tower City  
MCD Vermilion Lake Township  
MCD Waasa Township  
MCD Willow Valley Township  
MCD Winton City

### District 03B

#### County Lake

MCD Lake Number 2 Unorganized  
    VTD: Unorg Terr No 2 Prec 1  
    VTD: Unorg Terr No 2 Prec 2  
    VTD: Unorg Terr No 2 Prec 3  
MCD Two Harbors City

#### County St. Louis

MCD Alden Township  
MCD Ault Township  
MCD Canosia Township  
MCD Duluth City  
    VTD: Duluth P-33  
    1084 1091  
    VTD: Duluth P-34  
    1015 1016 1017 1018 1019 1023 1025 1026 1027 1028 1029 3002  
    1086 1087 1088 1090  
    3003 3004 3006 3007 3008 3009 3010 3011 3012 3013 3014 3015  
    3016 3017 3018 3019 3020 3021 3022 3023 3024 3025 3026 3027  
    3028 3029 3030 3031 3032 3033 3034 3035 3036 3037 3038 3039  
    3040 3047 3048 3049 3050 3051  
MCD Duluth Township  
MCD Fairbanks Township  
MCD Fredenberg Township  
MCD Gnesen Township  
MCD Grand Lake Township  
MCD Hermantown City  
MCD Lakewood Township  
MCD Midway Township  
MCD Normanna Township  
MCD North Star Township  
MCD Pequaywan Township

## Plan Components (Short)

### District 03B

#### County St. Louis

MCD Proctor City  
 MCD Rice Lake City  
 MCD Solway Township  
 MCD Whiteface Reservoir Unorganized

### District 04A

#### County Clay

MCD Moorhead City

VTD: Moorhead W-1 P-1A

|      |      |      |      |      |      |      |      |      |      |      |      |
|------|------|------|------|------|------|------|------|------|------|------|------|
| 1000 | 1001 | 1002 | 1003 | 1004 | 1005 | 1006 | 1007 | 1008 | 1009 | 1016 | 1017 |
| 1000 | 1001 | 1002 | 1003 | 1004 | 1005 | 1006 | 1007 | 1008 | 1009 | 1010 | 1011 |
| 1012 | 1013 | 1014 | 1015 | 1016 | 1020 | 1021 | 3000 | 3010 | 3011 | 3012 | 3013 |
| 1018 | 2000 | 2001 | 3000 | 3001 | 3002 | 3003 | 3004 | 3005 | 3006 | 3007 | 3008 |
| 3009 | 3010 | 3011 | 3012 | 3013 |      |      |      |      |      |      |      |
| 3017 | 3018 | 3019 | 3020 | 3021 | 3022 | 3025 | 3026 | 3027 | 3028 | 4000 | 4001 |
| 4002 | 4003 | 4004 | 4005 | 4006 | 4007 | 4008 | 4009 | 4010 | 4011 | 4012 | 4013 |
| 4014 | 4015 | 4016 | 4017 | 4018 | 4019 | 4020 | 4021 | 4022 | 4023 | 4024 | 4025 |
| 4026 | 4027 | 4028 | 4029 | 4030 | 4031 | 4032 | 4033 | 4034 |      |      |      |

VTD: Moorhead W-1 P-2

VTD: Moorhead W-2 P-3

|      |      |      |      |      |      |      |      |      |      |      |      |
|------|------|------|------|------|------|------|------|------|------|------|------|
| 1000 | 1001 | 1002 |      |      |      |      |      |      |      |      |      |
| 1000 | 1002 | 1005 | 1006 | 1008 | 1009 | 1010 | 1011 | 1012 | 1013 | 1014 | 2000 |
| 2001 | 2002 | 2005 | 2006 | 2007 | 2008 | 2009 | 2010 | 2011 | 2012 | 2013 | 2014 |
| 2015 | 2016 | 2021 | 2022 | 2023 | 2024 | 2025 | 2026 | 2027 |      |      |      |
| 4012 |      |      |      |      |      |      |      |      |      |      |      |

VTD: Moorhead W-2 P-4

VTD: Moorhead W-2 P-5A

VTD: Moorhead W-2 P-5B

VTD: Moorhead W-3 P-6A

VTD: Moorhead W-3 P-6B

VTD: Moorhead W-3 P-7

VTD: Moorhead W-3 P-8

|      |      |      |      |      |      |      |      |      |      |      |      |
|------|------|------|------|------|------|------|------|------|------|------|------|
| 1000 | 1001 | 1002 | 1003 | 1004 | 1005 | 1006 | 1007 | 1008 | 1009 | 1010 | 2010 |
| 2000 | 2001 | 2002 | 2003 | 2004 | 2005 | 2006 | 2007 | 2008 | 2009 | 2010 | 2011 |
| 2011 | 2015 | 2019 | 2020 | 2021 |      |      |      |      |      |      |      |
| 2012 | 2014 | 2015 | 2016 | 2017 | 2018 | 2019 | 2020 | 2021 | 2022 | 2023 | 2024 |
| 2025 | 2026 | 2027 |      |      |      |      |      |      |      |      |      |

VTD: Moorhead W-4 P-10

VTD: Moorhead W-4 P-11

VTD: Moorhead W-4 P-12

VTD: Moorhead W-4 P-9

MCD Moorhead Township

VTD: Moorhead Twp P-1

|      |      |  |  |  |  |  |  |  |  |  |  |
|------|------|--|--|--|--|--|--|--|--|--|--|
| 1011 |      |  |  |  |  |  |  |  |  |  |  |
| 1109 | 1172 |  |  |  |  |  |  |  |  |  |  |

VTD: Moorhead Twp P-2

### District 04B

## Plan Components (Short)

---

### District 04B

#### County Becker

MCD Atlanta Township  
MCD Audubon City  
MCD Audubon Township  
MCD Cormorant Township  
MCD Cuba Township  
MCD Detroit Lakes City  
MCD Detroit Township  
MCD Hamden Township  
MCD Lake Eunice Township  
MCD Lake Park City  
MCD Lake Park Township  
MCD Lake View Township  
MCD Richwood Township  
MCD Walworth Township

#### County Clay

MCD Alliance Township  
MCD Barnesville City  
MCD Barnesville Township  
MCD Comstock City  
MCD Cromwell Township  
MCD Dilworth City  
MCD Eglon Township  
MCD Elkton Township  
MCD Elmwood Township  
MCD Flowing Township  
MCD Georgetown City  
MCD Georgetown Township  
MCD Glyndon City  
MCD Glyndon Township  
MCD Goose Prairie Township  
MCD Hawley City  
MCD Hawley Township  
MCD Highland Grove Township  
MCD Hitterdal City  
MCD Holy Cross Township  
MCD Humboldt Township  
MCD Keene Township  
MCD Kragnes Township  
MCD Kurtz Township  
MCD Moland Township  
MCD Moorhead City  
VTD: Moorhead W-1 P-1A  
1029 1032 1033 1034 1035 1037 1039 1041 1042 1043 1044 1045  
1046  
VTD: Moorhead W-1 P-1B  
VTD: Moorhead W-2 P-3

## Plan Components (Short)

---

### District 04B

#### County Clay

MCD Moorhead City

VTD: Moorhead W-2 P-3

1004

VTD: Moorhead W-3 P-8

2028

MCD Moorhead Township

VTD: Moorhead Twp P-1

1001 1003

1009 1010 1012 1013 1014 1015 1022 1031 2013 3000 3001 3002

1077 1107 1112 1118 1119 1126 1171 1173 3001 3002 3009

2000 2011 3000 4013 4020 4021

3003 3004 3005 3006 3007 3008

MCD Morken Township

MCD Oakport Township

MCD Parke Township

MCD Riverton Township

MCD Sabin City

MCD Skree Township

MCD Spring Prairie Township

MCD Tansem Township

MCD Viding Township

### District 05A

#### County Becker

MCD Burlington Township

MCD Carsonville Township

MCD Erie Township

MCD Evergreen Township

MCD Frazee City

MCD Green Valley Township

MCD Height of Land Township

MCD Holmesville Township

MCD Osage Township

MCD Runeberg Township

MCD Savannah Township

MCD Shell Lake Township

MCD Silver Leaf Township

MCD Spruce Grove Township

MCD Toad Lake Township

MCD Two Inlets Township

MCD Wolf Lake City

MCD Wolf Lake Township

#### County Cass

MCD Ansel Township

MCD Backus City

MCD Barclay Township

MCD Birch Lake Township

## Plan Components (Short)

---

### District 05A

#### County Cass

MCD Bull Moose Township  
MCD Bungo Township  
MCD Chickamaw Beach City  
MCD Deerfield Township  
MCD East Gull Lake City  
MCD Fairview Township  
MCD Hackensack City  
MCD Hiram Township  
MCD Home Brook Township  
MCD Lake Shore City  
MCD Loon Lake Township  
MCD Maple Township  
MCD McKinley Township  
MCD Moose Lake Township  
MCD Pine River City  
MCD Pine River Township  
MCD Poplar Township  
MCD Powers Township  
MCD Walden Township  
MCD Wilson Township

#### County Hubbard

MCD Akeley City  
MCD Akeley Township  
MCD Arago Township  
MCD Badoura Township  
MCD Clay Township  
MCD Clover Township  
MCD Crow Wing Lake Township  
MCD Hendrickson Township  
MCD Henrietta Township  
MCD Hubbard Township  
MCD Lake Emma Township  
MCD Lake George Township  
MCD Lakeport Township  
    VTD: Lakeport Twp P-1  
MCD Laporte City  
MCD Mantrap Township  
MCD Nevis City  
MCD Nevis Township  
MCD Park Rapids City  
MCD Steamboat River Township  
    VTD: Steamboat River Twp P-1  
MCD Straight River Township  
MCD Thorpe Township  
MCD Todd Township  
MCD White Oak Township

## Plan Components (Short)

---

### District 05A

#### County Wadena

- MCD Blueberry Township
- MCD Huntersville Township
- MCD Lyons Township
- MCD Meadow Township
- MCD Menahga City
- MCD Nimrod City
- MCD North Germany Township
- MCD Orton Township
- MCD Red Eye Township
- MCD Shell River Township

### District 05B

#### County Cass

- MCD Becker Township
- MCD Byron Township
- MCD May Township
- MCD Meadow Brook Township
- MCD Motley City
- MCD Pillager City
- MCD Sylvan Township

#### County Morrison

- MCD Motley City
- MCD Motley Township
- MCD Rosing Township
- MCD Scandia Valley Township

#### County Todd

#### County Wadena

- MCD Aldrich City
- MCD Aldrich Township
- MCD Bullard Township
- MCD Leaf River Township
- MCD Rockwood Township
- MCD Sebekka City
- MCD Staples City
- MCD Thomastown Township
- MCD Verndale City
- MCD Wadena City
- MCD Wadena Township
- MCD Wing River Township

### District 06A

#### County Cass

- MCD Beulah Township
- MCD Blind Lake Township
- MCD Crooked Lake Township
- MCD East Cass Unorganized
- MCD Lima Township
- MCD Ponto Lake Township



## Plan Components (Short)

---

### District 06A

#### County Cass

MCD Remer City  
MCD Remer Township  
MCD Slater Township  
MCD Smoky Hollow Township  
MCD Thunder Lake Township  
MCD Torrey Township  
MCD Trelipe Township  
MCD Wabedo Township  
MCD Woodrow Township

#### County Crow Wing

MCD Bay Lake Township  
MCD Brainerd City  
    VTD: Brainerd W-3 P-3  
MCD Crosby City  
MCD Crosslake City  
MCD Cuyuna City  
MCD Dean Lake Unorganized  
MCD Deerwood City  
MCD Deerwood Township  
MCD Emily City  
MCD Fairfield Township  
MCD Fifty Lakes City  
MCD Gail Lake Township  
MCD Garrison City  
MCD Garrison Township  
MCD Ideal Township  
MCD Irondale Township  
MCD Ironton City  
MCD Little Pine Township  
MCD Manhattan Beach City  
MCD Mission Township  
MCD Nokay Lake Township  
MCD Oak Lawn Township  
MCD Perry Lake Township  
MCD Rabbit Lake Township  
MCD Riverton City  
MCD Ross Lake Township  
MCD Timothy Township  
MCD Trommald City  
MCD Wolford Township

#### County Itasca

MCD Cohasset City  
MCD Deer Lake Unorganized  
    VTD: Sugar Lake Prec  
    VTD: Wellers-McCormick P-2

1045 2035 2036 2037 2041 2042 2043 2044 2045 2046 2047 2048

## Plan Components (Short)

---

### District 06A

#### County Itasca

MCD Deer Lake Unorganized

VTD: Wellers-McCormick P-2

|      |      |      |      |      |      |      |      |      |      |      |      |
|------|------|------|------|------|------|------|------|------|------|------|------|
| 2049 | 2050 | 2051 | 2052 | 2053 | 2054 | 2055 | 2059 | 2075 | 2076 | 2077 | 2078 |
| 2079 | 2080 |      |      |      |      |      |      |      |      |      |      |

MCD Grand Rapids City

MCD Harris Township

MCD La Prairie City

MCD Spang Township

MCD Wildwood Township

### District 06B

#### County Crow Wing

MCD Baxter City

MCD Brainerd City

VTD: Brainerd W-1 P-1

VTD: Brainerd W-1 P-2

VTD: Brainerd W-2 P-1

VTD: Brainerd W-2 P-2

VTD: Brainerd W-3 P-1

VTD: Brainerd W-3 P-2

VTD: Brainerd W-4 P-1

VTD: Brainerd W-4 P-2

MCD Breezy Point City

MCD Center Township

MCD Crow Wing Township

MCD Jenkins City

MCD Jenkins Township

MCD Lake Edward Township

MCD Long Lake Township

VTD: Long Lake Twp

4005

MCD Nisswa City

MCD Pelican Township

MCD Pequot Lakes City

MCD West Crow Wing Unorganized

### District 07A

#### County Aitkin

MCD Ball Bluff Township

MCD Balsam Township

MCD Clark Township

MCD Cornish Township

MCD Fleming Township

MCD Haugen Township

MCD Hill City City

MCD Hill Lake Township

MCD Jevne Township

MCD Libby Township

## Plan Components (Short)

---

### District 07A

#### County Aitkin

- MCD Logan Township
- MCD Macville Township
- MCD McGregor City
- MCD McGregor Township
- MCD Morrison Township
- MCD Northeast Aitkin Unorganized
- MCD Northwest Aitkin Unorganized
- MCD Palisade City
- MCD Shamrock Township
- MCD Tamarack City
- MCD Turner Township
- MCD Verdon Township
- MCD Waukenabo Township
- MCD Workman Township

#### County Itasca

- MCD Arbo Township
- MCD Balsam Township
- MCD Blackberry Township
- MCD Bovey City
- MCD Calumet City
- MCD Coleraine City
- MCD Deer Lake Unorganized
  - VTD: Bass Lake Prec
  - VTD: Deer Lake Prec
  - VTD: Grave Lake Prec
- MCD Deer River City
  - VTD: Deer River P-2
- MCD Deer River Township
- MCD Feeley Township
- MCD Goodland Township
- MCD Greenway Township
- MCD Keewatin City
- MCD Lawrence Township
- MCD Little Sand Lake Unorganized
- MCD Lone Pine Township
- MCD Marble City
- MCD Nashwauk City
- MCD Nashwauk Township
- MCD Sago Township
- MCD Splithand Township
- MCD Taconite City
- MCD Trout Lake Township
- MCD Wabana Township
- MCD Warba City
- MCD Wawina Township
- MCD Zemple City

## Plan Components (Short)

---

### District 07A

#### County St. Louis

MCD Cedar Valley Township  
MCD Fine Lakes Township  
MCD Floodwood City  
MCD Floodwood Township  
MCD Halden Township  
MCD Hibbing City  
MCD Janette Lake Unorganized  
MCD Lavell Township  
MCD Potshot Lake Unorganized  
MCD Prairie Lake Township  
MCD Toivola Township  
MCD Van Buren Township

### District 07B

#### County St. Louis

MCD Alango Township  
MCD Alborn Township  
MCD Angora Township  
MCD Aurora City  
MCD Balkan Township  
MCD Biwabik City  
MCD Biwabik Township  
MCD Buhl City  
MCD Cherry Township  
MCD Chisholm City  
MCD Clinton Township  
MCD Colvin Township  
MCD Cotton Township  
MCD Ellsburg Township  
MCD Elmer Township  
MCD Embarrass Township  
MCD Eveleth City  
MCD Fayal Township  
MCD French Township  
MCD Gilbert City  
MCD Great Scott Township  
MCD Hay Lake Unorganized  
MCD Heikkala Lake Unorganized  
MCD Industrial Township  
MCD Iron Junction City  
MCD Kelsey Township  
MCD Kinney City  
MCD Lake Vermilion Unorganized  
MCD Leonidas City  
MCD McCormack Unorganized  
MCD McDavitt Township  
MCD McKinley City

## Plan Components (Short)

### District 07B

#### County St. Louis

MCD Meadowlands City  
 MCD Meadowlands Township  
 MCD Morcom Township  
 MCD Mountain Iron City  
 MCD Ness Township  
 MCD New Independence Township  
 MCD Northland Township  
 MCD Pike Township  
 MCD Sand Lake Unorganized  
 MCD Sandy Township  
 MCD Sturgeon Township  
 MCD Virginia City  
 MCD White Township  
 MCD Wuori Township

### District 08A

#### County St. Louis

MCD Duluth City  
   VTD: Duluth P-14  
     1003   1004   1005  
   VTD: Duluth P-15  
     1000  
     3011   4000   4001   4002  
   VTD: Duluth P-16  
   VTD: Duluth P-17  
   VTD: Duluth P-18  
   VTD: Duluth P-19  
   VTD: Duluth P-20  
   VTD: Duluth P-21  
   VTD: Duluth P-22  
   VTD: Duluth P-24  
   VTD: Duluth P-25  
   VTD: Duluth P-26  
   VTD: Duluth P-27  
   VTD: Duluth P-28  
   VTD: Duluth P-29  
   VTD: Duluth P-30  
   VTD: Duluth P-31  
   VTD: Duluth P-32  
   VTD: Duluth P-33  
     1001   1002   1003   1004   1005   1006   1007   1008   1009   1010   1011   1012  
     1013   1014   1016   1017   1018   1019   2000   2001   2002   2003   2004   2005  
     1071   1072   1073   1074   1075   1078   1079  
     2000   2001   2002   2003   2004   2005   2019  
     2006   2007   2008   2009   2010   2011   2012   2013   2014   2015   2016  
   VTD: Duluth P-34  
     1000   1001   1002   1003   1004   1005   1006   1007   1008   1009   1010   1011

## Plan Components (Short)

### District 08A

#### County St. Louis

MCD Duluth City

VTD: Duluth P-34

|      |      |      |      |      |      |      |      |      |      |      |      |
|------|------|------|------|------|------|------|------|------|------|------|------|
| 1012 | 1013 | 1014 | 1020 | 1021 | 1022 | 1024 | 2006 | 2007 | 2008 | 2009 | 2010 |
| 1015 |      |      |      |      |      |      |      |      |      |      |      |
| 2011 | 2012 | 2013 | 2014 | 2015 | 2016 | 2017 | 2018 | 2020 | 2021 | 2022 | 2023 |
| 2024 | 2025 | 2026 | 2027 | 2028 | 2029 | 2030 | 2031 | 2032 | 2033 | 2034 | 2035 |
| 2036 | 2037 | 2038 | 2039 | 2040 | 2041 | 2042 | 2043 | 2044 | 3000 | 3001 | 3041 |
| 3042 | 3043 | 3044 | 3045 | 3046 |      |      |      |      |      |      |      |

### District 08B

#### County St. Louis

MCD Duluth City

VTD: Duluth P-1

VTD: Duluth P-10

VTD: Duluth P-11

VTD: Duluth P-12

VTD: Duluth P-13

VTD: Duluth P-14

|      |      |      |      |      |      |      |      |      |      |      |      |
|------|------|------|------|------|------|------|------|------|------|------|------|
| 1000 | 1001 | 1002 | 1003 | 1004 | 1005 | 1006 | 1007 | 1008 | 1009 | 1010 | 1011 |
| 1008 | 1009 | 1010 | 1011 | 1012 | 1013 | 2000 | 2001 | 2002 | 2003 | 2004 | 2005 |
| 1012 | 1013 | 1014 | 1015 | 1016 | 1017 | 1018 | 1019 | 2000 | 2001 | 2002 | 2006 |
| 2000 | 2001 | 2002 | 2003 | 2004 | 2005 | 2006 | 2007 | 2008 | 2009 | 2010 | 2011 |
| 2006 | 2007 | 2008 | 2009 |      |      |      |      |      |      |      |      |
| 2007 |      |      |      |      |      |      |      |      |      |      |      |
| 2008 | 3012 | 3013 | 3014 |      |      |      |      |      |      |      |      |

VTD: Duluth P-15

|      |      |      |      |      |      |      |      |      |      |      |      |
|------|------|------|------|------|------|------|------|------|------|------|------|
| 1000 | 1001 | 1002 | 1003 | 1004 | 1005 | 1006 | 1007 | 1008 | 1009 | 1010 | 1011 |
| 1000 | 1001 | 1002 | 1003 | 1004 | 1005 | 1006 | 1007 |      |      |      |      |
| 1001 | 1002 | 1003 | 1004 | 1005 | 1006 | 1007 | 1008 | 1009 | 1010 | 1011 | 3000 |
| 3001 | 3002 | 3010 | 3015 | 3016 | 3017 |      |      |      |      |      |      |

VTD: Duluth P-2

VTD: Duluth P-23

VTD: Duluth P-3

VTD: Duluth P-4

VTD: Duluth P-5

VTD: Duluth P-6

VTD: Duluth P-7

VTD: Duluth P-8

VTD: Duluth P-9

MCD Lake Superior Unorganized

### District 09A

#### County Grant

#### County Otter Tail

MCD Aastad Township

MCD Aurdal Township

MCD Buse Township

MCD Carlisle Township

## Plan Components (Short)

---

### District 09A

#### County Otter Tail

- MCD Dalton City
- MCD Dane Prairie Township
- MCD Elizabeth City
- MCD Elizabeth Township
- MCD Erhard City
- MCD Erhards Grove Township
- MCD Fergus Falls City
- MCD Fergus Falls Township
- MCD Friberg Township
- MCD Norwegian Grove Township
- MCD Orwell Township
- MCD Oscar Township
- MCD Pelican Rapids City
- MCD Pelican Township
- MCD Rothsay City
- MCD Saint Olaf Township
- MCD Scambler Township
- MCD Trondhjem Township
- MCD Tumuli Township
- MCD Western Township

#### County Traverse

#### County Wilkin

### District 09B

#### County Douglas

- MCD Brandon City
- MCD Brandon Township
- MCD Evansville City
- MCD Evansville Township
- MCD Garfield City
- MCD Holmes City Township
- MCD Ida Township
- MCD Kensington City
- MCD Leaf Valley Township
- MCD Lund Township
- MCD Millerville City
- MCD Millerville Township
- MCD Miliona City
- MCD Miliona Township
- MCD Moe Township
- MCD Solem Township
- MCD Urness Township

#### County Otter Tail

- MCD Amor Township
- MCD Battle Lake City
- MCD Blowers Township
- MCD Bluffton City

## Plan Components (Short)

---

### District 09B

#### County Otter Tail

MCD Bluffton Township  
MCD Butler Township  
MCD Candor Township  
MCD Clitherall City  
MCD Clitherall Township  
MCD Compton Township  
MCD Corliss Township  
MCD Dead Lake Township  
MCD Deer Creek City  
MCD Deer Creek Township  
MCD Dent City  
MCD Dora Township  
MCD Dunn Township  
MCD Eagle Lake Township  
MCD Eastern Township  
MCD Edna Township  
MCD Effington Township  
MCD Elmo Township  
MCD Everts Township  
MCD Folden Township  
MCD Girard Township  
MCD Gorman Township  
MCD Henning City  
MCD Henning Township  
MCD Hobart Township  
MCD Homestead Township  
MCD Inman Township  
MCD Leaf Lake Township  
MCD Leaf Mountain Township  
MCD Lida Township  
MCD Maine Township  
MCD Maplewood Township  
MCD New York Mills City  
MCD Newton Township  
MCD Nidaros Township  
MCD Oak Valley Township  
MCD Otter Tail Township  
MCD Ottertail City  
MCD Otto Township  
MCD Paddock Township  
MCD Parkers Prairie City  
MCD Parkers Prairie Township  
MCD Perham City  
MCD Perham Township  
MCD Pine Lake Township  
MCD Richville City



## Plan Components (Short)

---

### District 09B

#### County Otter Tail

MCD Rush Lake Township  
MCD Star Lake Township  
MCD Sverdrup Township  
MCD Tordenskjold Township  
MCD Underwood City  
MCD Urbank City  
MCD Vergas City  
MCD Vining City  
MCD Wadena City  
MCD Woodside Township

### District 10A

#### County Aitkin

MCD Aitkin City  
MCD Aitkin Township  
MCD Beaver Township  
MCD Davidson Unorganized  
MCD Farm Island Township  
MCD Glen Township  
MCD Hazelton Township  
MCD Idun Township  
MCD Jewett Unorganized  
MCD Kimberly Township  
MCD Lakeside Township  
MCD Lee Township  
MCD Malmo Township  
MCD McGrath City  
MCD Millward Township  
MCD Nordland Township  
MCD Pliny Township  
MCD Rice River Township  
MCD Salo Township  
MCD Seavey Township  
MCD Spalding Township  
MCD Spencer Township  
MCD Wagner Township  
MCD Wealthwood Township  
MCD White Pine Township  
MCD Williams Township

#### County Crow Wing

MCD Daggett Brook Township  
MCD Fort Ripley City  
MCD Fort Ripley Township  
MCD Long Lake Township

VTD: Long Lake Twp

|      |      |      |      |      |      |      |      |      |      |      |      |
|------|------|------|------|------|------|------|------|------|------|------|------|
| 2000 | 2001 | 2002 | 2003 | 2004 | 2005 | 2006 | 2007 | 2008 | 2009 | 2011 | 2012 |
| 2013 | 2017 | 2018 | 2019 | 2020 | 2021 | 2022 | 2023 | 2024 | 2025 | 2026 | 2027 |

## Plan Components (Short)

---

### District 10A

#### County Crow Wing

MCD Long Lake Township

VTD: Long Lake Twp

|      |      |      |      |      |      |      |      |      |      |      |      |
|------|------|------|------|------|------|------|------|------|------|------|------|
| 2032 | 2033 | 2034 | 3000 | 3001 | 3002 | 3003 | 3004 | 3005 | 3006 | 3007 | 3008 |
| 3009 | 3010 | 3011 | 3012 | 3013 | 3015 | 3018 | 3034 | 3038 | 3039 | 3040 | 3083 |
| 3029 | 3030 | 3031 | 3032 | 3033 |      |      |      |      |      |      |      |
| 4000 | 4001 | 4006 | 4007 | 4056 | 4057 | 4059 |      |      |      |      |      |

MCD Maple Grove Township

MCD Platte Lake Township

MCD Roosevelt Township

MCD Saint Mathias Township

#### County Kanabec

MCD Ann Lake Township

MCD Ford Township

MCD Hay Brook Township

MCD Hillman Township

MCD Peace Township

#### County Mille Lacs

MCD Bradbury Township

MCD East Side Township

MCD Isle City

MCD Isle Harbor Township

MCD Kathio Township

MCD Lewis Township

MCD Mudgett Township

MCD Onamia City

MCD Onamia Township

MCD South Harbor Township

MCD Wahkon City

#### County Morrison

MCD Belle Prairie Township

MCD Buh Township

MCD Culdrum Township

MCD Cushing Township

MCD Darling Township

MCD Flensburg City

MCD Granite Township

MCD Green Prairie Township

MCD Harding City

MCD Hillman City

MCD Lastrup City

MCD Leigh Township

MCD Little Falls City

MCD Little Falls Township

MCD Parker Township

MCD Pike Creek Township

MCD Platte Township

## Plan Components (Short)

---

### District 10A

#### County Morrison

MCD Pulaski Township  
MCD Randall City  
MCD Richardson Township  
MCD Ripley Township

### District 10B

#### County Benton

MCD Alberta Township  
MCD Foley City  
MCD Gilman City  
MCD Gilmanton Township  
MCD Glendorado Township  
MCD Graham Township  
MCD Granite Ledge Township  
MCD Langola Township  
MCD Mayhew Lake Township  
MCD Maywood Township  
MCD Rice City  
MCD Royalton City  
MCD Saint George Township  
MCD Watab Township

#### County Isanti

MCD Dalbo Township

#### County Kanabec

MCD Kanabec Township  
MCD Ogilvie City  
MCD South Fork Township

#### County Mille Lacs

MCD Bock City  
MCD Bogus Brook Township  
MCD Borgholm Township  
MCD Dailey Township  
MCD Foreston City  
MCD Hayland Township  
MCD Milaca City  
MCD Milaca Township  
MCD Milo Township  
MCD Page Township  
MCD Pease City

#### County Morrison

MCD Agram Township  
MCD Bellevue Township  
MCD Bowlus City  
MCD Buckman City  
MCD Buckman Township  
MCD Elmdale City  
MCD Elmdale Township

## Plan Components (Short)

---

### District 10B

#### County Morrison

- MCD Genola City
- MCD Hillman Township
- MCD Lakin Township
- MCD Morrill Township
- MCD Mount Morris Township
- MCD Pierz City
- MCD Pierz Township
- MCD Royalton City
- MCD Sobieski City
- MCD Swan River Township
- MCD Swanville City
- MCD Swanville Township
- MCD Two Rivers Township
- MCD Upsala City

### District 11A

#### County Carlton

#### County Pine

- MCD Birch Creek Township
- MCD Bruno City
- MCD Bruno Township
- MCD Denham City
- MCD Kerrick City
- MCD Kerrick Township
- MCD New Dosey Township
- MCD Nickerson Township
- MCD Norman Township
- MCD Park Township
- MCD Sturgeon Lake City
- MCD Sturgeon Lake Township
- MCD Windemere Township

#### County St. Louis

- MCD Arrowhead Township
- MCD Brevator Township
- MCD Brookston City
- MCD Culver Township
- MCD Stoney Brook Township

### District 11B

#### County Chisago

- MCD Nessel Township
- MCD Rush City City
- MCD Rushseba Township

#### County Kanabec

- MCD Arthur Township
- MCD Braham City
- MCD Brunswick Township
- MCD Comfort Township

## Plan Components (Short)

---

### District 11B

#### County Kanabec

MCD Grass Lake Township  
MCD Grasston City  
MCD Knife Lake Township  
MCD Kroschel Township  
MCD Mora City  
MCD Pomroy Township  
MCD Quamba City  
MCD Whited Township

#### County Pine

MCD Arlone Township  
MCD Arna Township  
MCD Askov City  
MCD Barry Township  
MCD Bremen Township  
MCD Brook Park City  
MCD Brook Park Township  
MCD Chengwatana Township  
MCD Clover Township  
MCD Crosby Township  
MCD Danforth Township  
MCD Dell Grove Township  
MCD Finlayson City  
MCD Finlayson Township  
MCD Fleming Township  
MCD Henriette City  
MCD Hinckley City  
MCD Hinckley Township  
MCD Kettle River Township  
MCD Mission Creek Township  
MCD Munch Township  
MCD Ogema Township  
MCD Partridge Township  
MCD Pine City City  
MCD Pine City Township  
MCD Pine Lake Township  
MCD Pokegama Township  
MCD Rock Creek City  
MCD Royalton Township  
MCD Rutledge City  
MCD Sandstone City  
MCD Sandstone Township  
MCD Willow River City  
MCD Wilma Township

### District 12A

#### County Big Stone

#### County Pope

## Plan Components (Short)

---

### District 12A

#### County Pope

MCD Bangor Township  
MCD Barsness Township  
MCD Ben Wade Township  
MCD Blue Mounds Township  
MCD Brooten City  
MCD Chippewa Falls Township  
MCD Cyrus City  
MCD Farwell City  
MCD Gilchrist Township  
MCD Glenwood City  
MCD Glenwood Township  
MCD Grove Lake Township  
MCD Hoff Township  
MCD Lake Johanna Township  
MCD Langhei Township  
MCD Long Beach City  
MCD Lowry City  
MCD Minnewaska Township  
MCD New Prairie Township  
MCD Nora Township  
MCD Rolling Forks Township  
MCD Sedan City  
MCD Starbuck City  
MCD Walden Township  
MCD White Bear Lake Township

#### County Stearns

MCD Belgrade City  
MCD Brooten City  
MCD Crow Lake Township  
MCD Crow River Township  
MCD Elrosa City  
MCD Freeport City  
MCD Getty Township  
MCD Lake George Township  
MCD Lake Henry City  
MCD Lake Henry Township  
MCD Millwood Township  
MCD New Munich City  
MCD North Fork Township  
MCD Oak Township  
MCD Raymond Township  
MCD Saint Martin City  
MCD Saint Martin Township  
MCD Saint Rosa City  
MCD Spring Hill City  
MCD Spring Hill Township

## Plan Components (Short)

---

### District 12A

#### County Stearns

MCD Zion Township

#### County Stevens

#### County Swift

### District 12B

#### County Douglas

MCD Alexandria City

MCD Alexandria Township

MCD Belle River Township

MCD Carlos City

MCD Carlos Township

MCD Forada City

MCD Hudson Township

MCD La Grand Township

MCD Lake Mary Township

MCD Nelson City

MCD Orange Township

MCD Osakis City

MCD Osakis Township

MCD Spruce Hill Township

#### County Pope

MCD Leven Township

MCD Reno Township

MCD Villard City

MCD Westport City

MCD Westport Township

#### County Stearns

MCD Ashley Township

MCD Greenwald City

MCD Grove Township

MCD Meire Grove City

MCD Melrose City

MCD Melrose Township

MCD Sauk Centre City

MCD Sauk Centre Township

### District 13A

#### County Stearns

MCD Albany City

MCD Albany Township

MCD Avon City

MCD Avon Township

MCD Clearwater City

MCD Cold Spring City

MCD Collegeville Township

MCD Eden Lake Township

MCD Eden Valley City

MCD Fair Haven Township

## Plan Components (Short)

### District 13A

#### County Stearns

MCD Farming Township

MCD Kimball City

MCD Krain Township

MCD Luxemburg Township

MCD Lynden Township

MCD Maine Prairie Township

MCD Munson Township

MCD Paynesville City

MCD Paynesville Township

MCD Richmond City

MCD Rockville City

MCD Roscoe City

MCD Saint Anthony City

MCD Saint Joseph City

VTD: Saint Joseph P-1

1003

1010 1011 1012 1013 1014 1015

2031 2032 2033 2034 2035 2036 2037 2038 2039 2040 2041 2045

2046 2047 2048 2049 2050 2051 2052 2053 2056 2057 2058 2059

2060 2061 2062 2063 2065 2066 2067 2068 2084 2085 2095 2096

2097 3038 3039 3040 3041 3042 3043 3044 3045 3046 3047 3051

3054

3090 3104

VTD: Saint Joseph P-2

2000 2001 2002 2003 2004 2005 2006 2007 2008 2009 2011 2012

2013 2014 2015 2016 2017 2018 2019 2020 2021 2022 2023 2024

2025 2026 2027 2028 2029 2030 2064 2069 2086 2087 2088 2091

2098

3009

MCD Saint Joseph Township

VTD: Saint Joseph Twp

1000 1001 1002 1004 1005 1006 1007 1008 1009 1010 1011 1012

1000 1001 1002 1003 1004 1008 1009 1010 1011 1012 1025 1026

1010

1013 1063 2007 2008 2010

1016

1027 1028 1029 1039 2042 2043 2054 2055 2089 2090 3053 3055

1041 2000 2001 2002 2003 2004 2005 2006 2007 2008 2011 2012

2013 2014 2015 2016 2017 2018 2019 2020 2021 2022 2023 2024

2025 2030

3083 3098 3099 3100

MCD Wakefield Township

### District 13B

#### County Benton

MCD Minden Township

VTD: Minden Twp P-2



## Plan Components (Short)

### District 13B

#### County Benton

MCD Sartell City  
 MCD Sauk Rapids City  
 VTD: Sauk Rapids P-1  
 VTD: Sauk Rapids P-2  
 VTD: Sauk Rapids P-3  
 VTD: Sauk Rapids P-4  
 VTD: Sauk Rapids P-5  
 MCD Sauk Rapids Township

#### County Stearns

MCD Brockway Township  
 MCD Holding Township  
 MCD Holdingford City  
 MCD Le Sauk Township  
 MCD Saint Stephen City  
 MCD Saint Wendel Township  
 MCD Sartell City

### District 14A

#### County Stearns

MCD Saint Augusta City  
 MCD Saint Cloud City  
 VTD: Saint Cloud W-1 P-1  
 VTD: Saint Cloud W-1 P-2  
 1016 1017 1018 1019 1020 1024 1025 2000 2001 2002 2003 2004  
 2002 2006 2007 3040  
 2005 2006 2007 2008 2009 2010 2011 2012 2013 2014 2015 2016  
 2012 2013 2014 2015 2016 2017 2018 2019 2020 2021 2024 2025  
 2017 2018 2019 2020 2021 2022 2023 2024 2025 2026 2027 2028  
 2026 2028 2029 2030 2031 2032 2033 2034 2035 2036 2037 2038  
 2029  
 2039 2040 2041 2042 2043 2044 2045 2046 2047 2048 2049 2050  
 2051 2052 2053 2054 2055 2056 2057 2058 2059 2060 2061  
 3010 3016 3017 3018  
 VTD: Saint Cloud W-1 P-3  
 1001 1003 1004 1005 1006 1007 1008 1009 1010 1011 1012 1013  
 1014 1015 1021 1022 1023  
 2001 2002 2005 2007 2008 2009 2010 2011 2022 2023  
 3013 3014 3015 3016 3032 3033 3034 3035 3036 3041  
 VTD: Saint Cloud W-1 P-4  
 VTD: Saint Cloud W-1 P-6  
 VTD: Saint Cloud W-1 P-7  
 VTD: Saint Cloud W-4 P-1  
 1000 1001 1002 1003 1004 1005  
 2035 2036 2050 2051 2052 2053 2054 2055 2056 2057 2058 2059  
 2060 2061 2062 2063 2064 2065  
 3000 3001 3011 3012 3013 3014 3015 3016  
 VTD: Saint Cloud W-4 P-4

## Plan Components (Short)

### District 14A

#### County Stearns

MCD Saint Cloud City

VTD: Saint Cloud W-4 P-5

VTD: Saint Cloud W-4 P-6

VTD: Saint Cloud W-4 P-7

MCD Saint Joseph City

VTD: Saint Joseph P-1

3052

VTD: Saint Joseph P-2

|      |      |      |      |      |      |      |      |      |      |      |      |  |
|------|------|------|------|------|------|------|------|------|------|------|------|--|
| 1000 | 1001 | 1002 | 1003 | 1004 | 1005 | 1006 | 1007 | 1008 | 1009 | 1017 |      |  |
| 2010 | 2070 | 2071 | 2072 | 2073 | 2074 | 2075 | 2076 | 2077 | 2078 | 2079 | 2080 |  |
| 2081 | 2082 | 2083 | 3005 | 3006 | 3007 | 3008 | 3009 | 3010 | 3011 | 3012 | 3013 |  |
| 3014 | 3015 | 3016 | 3017 | 3018 | 3019 | 3020 | 3021 | 3022 | 3023 | 3024 | 3025 |  |
| 3026 | 3027 | 3028 | 3029 | 3030 | 3031 | 3032 | 3033 | 3034 | 3035 | 3036 | 3037 |  |
| 3048 | 3049 | 3050 |      |      |      |      |      |      |      |      |      |  |

MCD Saint Joseph Township

VTD: Saint Joseph Twp

3001 3002 3003 3004

MCD Waite Park City

### District 14B

#### County Benton

MCD Minden Township

VTD: Minden Twp P-1

MCD Saint Cloud City

MCD Sauk Rapids City

VTD: Sauk Rapids P-6

#### County Sherburne

MCD Haven Township

VTD: Haven Twp

|      |      |      |      |      |      |      |      |      |      |      |      |  |
|------|------|------|------|------|------|------|------|------|------|------|------|--|
| 1004 | 1008 | 1009 | 1011 | 1012 | 1013 | 1016 | 1017 | 1020 | 1022 | 1023 | 1030 |  |
| 1031 |      |      |      |      |      |      |      |      |      |      |      |  |
| 4001 |      |      |      |      |      |      |      |      |      |      |      |  |

MCD Saint Cloud City

#### County Stearns

MCD Saint Cloud City

VTD: Saint Cloud W-1 P-2

2027

2046 2048 2049 2050

3000

VTD: Saint Cloud W-1 P-3

1000 1002

2000 2003 2004 2006

2033 2034

3007 3008 3009 3010 3011 3012 3017 3018 3019 3020 3028 3029

3030 3031

VTD: Saint Cloud W-1 P-5

VTD: Saint Cloud W-2 P-2

## Plan Components (Short)

### District 14B

#### County Stearns

MCD Saint Cloud City

VTD: Saint Cloud W-3 P-1

VTD: Saint Cloud W-3 P-2

VTD: Saint Cloud W-3 P-3

VTD: Saint Cloud W-3 P-4

VTD: Saint Cloud W-3 P-5

VTD: Saint Cloud W-3 P-6

VTD: Saint Cloud W-3 P-7

VTD: Saint Cloud W-4 P-1

1002 1003 1004 1005 1006 1007 1019 1020 1021 1023 1024 1025

1026 2006 2007 2008 2009 2010 2011 2012 2013 2014 2015 2016

2017 2018 2019 2020 2021 2022 2023 2024 2025 2026 2027 2028

2029 2030 2031 2032 2033 2034 2037 2038

3000 3019 3022 3034 3035 3036 3037

VTD: Saint Cloud W-4 P-2

VTD: Saint Cloud W-4 P-3

### District 15A

#### County Chippewa

MCD Granite Falls City

MCD Granite Falls Township

VTD: Granite Falls Twp P-1

1106 1107 1108 1109 1117 1121

#### County Lac qui Parle

#### County Lyon

#### County Yellow Medicine

### District 15B

#### County Blue Earth

MCD Butternut Valley Township

MCD Cambria Township

MCD Judson Township

VTD: Judson Twp

1000 1001 1002

1056 1057 1058 1140 1141 2006 2007 2008 2009 2010 2016 2017

2018 2019 2020 2021 2022 2023 2024 2025 2026 2027 2028 2029

2030 2031 2032 2033 2034 2035 2036 2037 2038 2039 2040 2041

2042 2043 2044 2045 2046 2047 2048 2049 2050 2051 2052 2053

2054 2055 2056 2057 2058 2059 2060 2061 2062 2063 2064 2065

2066 2067 2068 2070 2071 2072 2073 2074 2075 2091 2092 2094

2095 2105 2106 2107 2108 2109 2110 2111 2112 2115 2116 2117

3068 3069

#### County Brown

#### County Redwood

### District 16A

#### County Chippewa

MCD Big Bend Township

MCD Clara City City

## Plan Components (Short)

---

### District 16A

#### County Chippewa

MCD Crate Township

MCD Grace Township

MCD Granite Falls Township

VTD: Granite Falls Twp P-1

|      |      |      |      |      |      |      |      |      |      |      |      |
|------|------|------|------|------|------|------|------|------|------|------|------|
| 1065 | 1071 | 1072 | 1073 | 1074 | 1075 | 1076 | 1077 | 1078 | 1079 | 1080 | 1081 |
| 1082 | 1083 | 1084 | 1085 | 1088 | 1102 | 1103 | 1104 | 1105 | 1111 | 1112 | 1113 |
| 1114 | 1115 | 1118 | 1124 | 1125 | 1127 | 1128 | 1129 | 1130 | 1131 | 2067 | 2075 |
| 2076 | 2077 | 2078 | 2083 | 2084 | 2085 | 2086 | 2087 | 2088 | 2089 | 2090 | 2091 |
| 2092 | 2093 | 2094 | 2095 | 2096 | 2097 | 2098 | 2099 | 2107 | 2108 | 2109 | 2110 |
| 2111 | 2121 | 2126 |      |      |      |      |      |      |      |      |      |

VTD: Granite Falls Twp P-2

MCD Havelock Township

MCD Kragero Township

MCD Leenthrop Township

MCD Lone Tree Township

MCD Louriston Township

MCD Mandt Township

MCD Maynard City

MCD Milan City

MCD Montevideo City

MCD Raymond City

MCD Rheiderland Township

MCD Rosewood Township

MCD Sparta Township

MCD Stoneham Township

MCD Tunsberg Township

MCD Watson City

MCD Woods Township

#### County Kandiyohi

MCD East Lake Lillian Township

MCD Fahlun Township

MCD Lake Elizabeth Township

MCD Lake Lillian City

MCD Lake Lillian Township

#### County Meeker

MCD Acton Township

MCD Cedar Mills City

MCD Cedar Mills Township

MCD Cosmos City

MCD Cosmos Township

MCD Danielson Township

MCD Eden Valley City

MCD Forest Prairie Township

MCD Greenleaf Township

MCD Grove City City

MCD Harvey Township

## Plan Components (Short)

---

### District 16A

#### County Meeker

- MCD Litchfield City
- MCD Litchfield Township
- MCD Manannah Township
- MCD Swede Grove Township
- MCD Union Grove Township
- MCD Watkins City

#### County Renville

### District 16B

#### County Kandiyohi

- MCD Arctander Township
- MCD Atwater City
- MCD Blomkest City
- MCD Burbank Township
- MCD Colfax Township
- MCD Dovre Township
- MCD Edwards Township
- MCD Genessee Township
- MCD Green Lake Township
- MCD Harrison Township
- MCD Holland Township
- MCD Irving Township
- MCD Kandiyohi City
- MCD Kandiyohi Township
- MCD Lake Andrew Township
- MCD Mamme Township
- MCD New London City
- MCD New London Township
- MCD Norway Lake Township
- MCD Pennock City
- MCD Prinsburg City
- MCD Raymond City
- MCD Regal City
- MCD Roseland Township
- MCD Roseville Township
- MCD Saint Johns Township
- MCD Spicer City
- MCD Sunburg City
- MCD Whitefield Township
- MCD Willmar City
- MCD Willmar Township

### District 17A

#### County McLeod

- MCD Acoma Township
- MCD Biscay City
- MCD Brownton City
- MCD Collins Township

## Plan Components (Short)

---

### District 17A

#### County McLeod

- MCD Glencoe City
- MCD Glencoe Township
- MCD Hale Township
- MCD Hassan Valley Township
- MCD Hutchinson City
- MCD Hutchinson Township
- MCD Lynn Township
- MCD Penn Township
- MCD Rich Valley Township
- MCD Round Grove Township
- MCD Silver Lake City
- MCD Stewart City
- MCD Sumter Township

#### County Meeker

- MCD Collinwood Township
- MCD Darwin City
- MCD Darwin Township
- MCD Dassel City
- MCD Dassel Township
- MCD Ellsworth Township
- MCD Forest City Township

#### County Sibley

- MCD Bismarck Township
- MCD Grafton Township
- MCD Moltke Township

#### County Wright

- MCD Cokato City
- MCD Cokato Township
- MCD Stockholm Township

### District 17B

#### County Carver

- MCD Camden Township
- MCD Carver City
- MCD Dahlgren Township
- MCD Hamburg City
- MCD Hancock Township
- MCD Hollywood Township
- MCD New Germany City
- MCD Norwood Young America City
- MCD San Francisco Township
- MCD Watertown City
- MCD Watertown Township
- MCD Young America Township

#### County McLeod

- MCD Bergen Township
- MCD Helen Township

## Plan Components (Short)

---

### District 17B

#### County McLeod

MCD Lester Prairie City  
MCD Plato City  
MCD Winsted City  
MCD Winsted Township

#### County Sibley

MCD Alfsborg Township  
MCD Arlington City  
MCD Arlington Township  
MCD Cornish Township  
MCD Dryden Township  
MCD Faxon Township  
MCD Gaylord City  
MCD Gibbon City  
MCD Green Isle City  
MCD Green Isle Township  
MCD Henderson City  
MCD Henderson Township  
MCD Jessenland Township  
MCD Kelso Township  
MCD Le Sueur City  
MCD New Auburn City  
MCD New Auburn Township  
MCD Severance Township  
MCD Sibley Township  
MCD Transit Township  
MCD Washington Lake Township  
MCD Winthrop City

### District 18A

#### County Blue Earth

MCD Lime Township  
MCD Mankato City  
VTD: Mankato W-2 P-15  
2061 2062 2063 3067  
VTD: Mankato W-2 P-16  
VTD: Mankato W-2 P-17  
VTD: Mankato W-5 P-1  
VTD: Mankato W-5 P-2  
VTD: Mankato W-5 P-3  
2014  
MCD Mankato Township  
VTD: Mankato Twp P-1  
VTD: Mankato Twp P-2  
3018  
3061 3062

#### County Le Sueur

MCD Kasota City

## Plan Components (Short)

### District 18A

#### County Le Sueur

MCD Kasota Township  
 VTD: Kasota Twp P-1  
 MCD Mankato City

#### County Nicollet

### District 18B

#### County Blue Earth

MCD Eagle Lake City  
 MCD Mankato City

VTD: Mankato W-1 P-11  
 VTD: Mankato W-1 P-12  
 VTD: Mankato W-1 P-14  
 VTD: Mankato W-2 P-15

|      |      |      |      |      |      |      |      |      |      |      |      |
|------|------|------|------|------|------|------|------|------|------|------|------|
| 1000 | 1001 | 1002 | 1004 | 1005 | 1006 | 1007 | 1009 | 1010 | 1011 | 1012 | 1013 |
| 1000 | 1001 | 1002 | 3003 | 3004 | 3005 | 3006 | 3007 | 3008 | 3009 | 3010 | 3011 |
| 1000 | 1001 | 1002 | 1003 | 1004 | 1005 | 1006 | 1007 | 1008 | 1009 | 1010 | 1011 |
| 1012 | 3000 | 3001 | 3002 |      |      |      |      |      |      |      |      |
| 1014 | 1015 | 1016 | 1017 | 1018 | 1019 | 1020 | 1021 | 1022 | 1023 | 1024 | 1025 |
| 1026 | 1027 | 1028 | 1029 | 1030 | 1031 | 1032 | 1033 | 1034 | 1035 | 1036 | 1037 |
| 1037 | 1039 | 1071 | 1073 | 1074 | 1075 | 1080 | 1081 | 1082 | 1083 | 1087 | 2000 |
| 2000 | 2001 | 2002 | 2003 | 2004 | 2005 | 2010 | 2011 | 2012 | 2013 | 2014 | 2019 |
| 2001 | 2002 | 2003 | 2004 | 2005 | 2006 | 2007 | 2008 | 2009 | 2010 | 2011 | 2012 |
| 2013 | 2014 | 2015 | 2016 | 2017 | 3000 | 3001 | 3002 | 3003 | 3004 | 3005 | 3006 |
| 3007 | 3008 | 3009 | 3011 | 3012 | 3013 | 3014 | 3015 | 3016 | 3017 | 3018 | 3019 |
| 3012 | 3013 |      |      |      |      |      |      |      |      |      |      |
| 3020 | 3024 | 3025 | 3026 | 3027 | 3028 | 3029 |      |      |      |      |      |
| 3068 | 3069 | 3070 | 3071 | 3072 | 3074 |      |      |      |      |      |      |

VTD: Mankato W-3 P-7  
 VTD: Mankato W-3 P-8  
 VTD: Mankato W-3 P-9  
 VTD: Mankato W-4 P-10  
 VTD: Mankato W-4 P-10A  
 VTD: Mankato W-4 P-13  
 VTD: Mankato W-5 P-3

|      |      |      |      |      |      |      |      |      |      |      |      |
|------|------|------|------|------|------|------|------|------|------|------|------|
| 1000 | 1001 | 1003 | 1004 | 1006 | 1009 | 1010 | 1011 | 1012 | 1013 | 1014 | 1015 |
| 1026 | 2012 | 2013 | 2015 | 3006 | 3007 | 3008 | 3009 | 3010 | 3011 | 3012 | 3013 |
| 3014 | 3015 | 3016 | 3018 |      |      |      |      |      |      |      |      |

VTD: Mankato W-5 P-4  
 VTD: Mankato W-5 P-5  
 VTD: Mankato W-5 P-6

MCD Mankato Township

VTD: Mankato Twp P-2

|      |      |      |      |      |      |      |      |      |      |      |      |
|------|------|------|------|------|------|------|------|------|------|------|------|
| 1001 | 1003 | 1004 | 1007 | 1008 | 1009 | 1013 | 1017 | 1028 | 1030 | 1039 | 1054 |
| 1002 | 1007 | 1008 | 1017 | 1020 | 3022 | 3027 | 3028 | 3029 | 3030 |      |      |
| 1003 | 1008 |      |      |      |      |      |      |      |      |      |      |
| 1070 | 1071 | 1072 | 1092 | 3065 | 3066 | 3073 | 3075 | 3076 | 3077 | 3078 | 3079 |
| 1072 | 1086 |      |      |      |      |      |      |      |      |      |      |



## Plan Components (Short)

---

### District 18B

#### County Blue Earth

MCD Mankato Township  
VTD: Mankato Twp P-2  
2017 2094  
3006  
3015 3016  
4007  
4016 4021  
MCD Skyline City

### District 19A

#### County Goodhue

MCD Cherry Grove Township  
MCD Holden Township  
MCD Kenyon City  
MCD Kenyon Township  
MCD Wanamingo City  
MCD Wanamingo Township

#### County Rice

MCD Cannon City Township  
MCD Faribault City  
MCD Morristown City  
MCD Morristown Township  
MCD Nerstrand City  
MCD Richland Township  
MCD Shieldsville Township  
MCD Walcott Township  
MCD Warsaw Township  
MCD Wells Township  
MCD Wheeling Township

#### County Waseca

MCD Alton Township  
MCD Blooming Grove Township  
MCD Elysian City  
MCD Josco Township  
MCD Janesville City  
MCD Janesville Township

### District 19B

#### County Steele

MCD Clinton Falls Township  
MCD Deerfield Township  
MCD Havana Township  
MCD Medford City  
MCD Medford Township  
MCD Meriden Township  
MCD Merton Township  
MCD Owatonna City  
MCD Owatonna Township

## Plan Components (Short)

---

### District 19B

#### County Waseca

- MCD Saint Mary Township
- MCD Waseca City
- MCD Woodville Township

### District 20A

#### County Dakota

- MCD Douglas Township
- MCD Miesville City

#### County Goodhue

- MCD Belle Creek Township
- MCD Bellechester City
- MCD Belvidere Township
- MCD Cannon Falls City
- MCD Cannon Falls Township
- MCD Featherstone Township
- MCD Florence Township
- MCD Goodhue City
- MCD Goodhue Township
- MCD Hay Creek Township
- MCD Lake City City
- MCD Leon Township
- MCD Red Wing City
- MCD Vasa Township
- MCD Wacouta Township
- MCD Welch Township

#### County Wabasha

- MCD Bellechester City
- MCD Chester Township
- MCD Gillford Township
- MCD Glasgow Township
- MCD Lake City
- MCD Lake Township
- MCD Mount Pleasant Township
- MCD Pepin Township
- MCD Wabasha City
- MCD West Albany Township

### District 20B

#### County Goodhue

- MCD Minneola Township
- MCD Pine Island City
- MCD Pine Island Township
- MCD Roscoe Township
- MCD Zumbrota City
- MCD Zumbrota Township

#### County Olmsted

- MCD Chatfield City
- MCD Dover City

## Plan Components (Short)

---

### District 20B

#### County Olmsted

- MCD Dover Township
- MCD Elmira Township
- MCD Eyota City
- MCD Eyota Township
- MCD Farmington Township
- MCD Marion Township
  - VTD: Marion Twp P-1
- MCD New Haven Township
- MCD Orion Township
- MCD Pine Island City
- MCD Pleasant Grove Township
- MCD Quincy Township
- MCD Viola Township

#### County Wabasha

- MCD Elgin City
- MCD Elgin Township
- MCD Greenfield Township
- MCD Hammond City
- MCD Highland Township
- MCD Hyde Park Township
- MCD Kellogg City
- MCD Mazeppa City
- MCD Mazeppa Township
- MCD Millville City
- MCD Minneiska City
- MCD Minneiska Township
- MCD Oakwood Township
- MCD Plainview City
- MCD Plainview Township
- MCD Watopa Township
- MCD Zumbro Falls City
- MCD Zumbro Township

#### County Winona

- MCD Altura City
- MCD Elba City
- MCD Elba Township
- MCD Minneiska City
- MCD Mount Vernon Township
- MCD Norton Township
- MCD Saint Charles City
- MCD Saint Charles Township
- MCD Saratoga Township
- MCD Utica City
- MCD Whitewater Township

### District 21A

#### County Cottonwood

## Plan Components (Short)

---

### District 21A

#### County Cottonwood

- MCD Amboy Township
- MCD Amo Township
- MCD Ann Township
- MCD Carson Township
- MCD Comfry City
- MCD Dale Township
- MCD Delton Township
- MCD Germantown Township
- MCD Highwater Township
- MCD Jeffers City
- MCD Midway Township
- MCD Mountain Lake City
- MCD Rose Hill Township
- MCD Selma Township
- MCD Southbrook Township
- MCD Storden City
- MCD Storden Township
- MCD Westbrook City
- MCD Westbrook Township

#### County Lincoln

#### County Murray

#### County Nobles

- MCD Adrian City
- MCD Ellsworth City
- MCD Grand Prairie Township
- MCD Larkin Township
- MCD Leota Township
- MCD Lismore City
- MCD Lismore Township
- MCD Little Rock Township
- MCD Olney Township
- MCD Westside Township
- MCD Wilmont City
- MCD Wilmont Township

#### County Pipestone

#### County Rock

### District 21B

#### County Cottonwood

- MCD Bingham Lake City
- MCD Great Bend Township
- MCD Lakeside Township
- MCD Mountain Lake Township
- MCD Springfield Township
- MCD Windom City

#### County Jackson

#### County Martin

## Plan Components (Short)

---

### District 21B

#### County Martin

- MCD Cedar Township
- MCD Elm Creek Township
- MCD Fox Lake Township
- MCD Galena Township
- MCD Ormsby City
- MCD Trimont City

#### County Nobles

- MCD Bigelow City
- MCD Bigelow Township
- MCD Bloom Township
- MCD Brewster City
- MCD Dewald Township
- MCD Dundee City
- MCD Elk Township
- MCD Graham Lakes Township
- MCD Hersey Township
- MCD Indian Lake Township
- MCD Kinbrae City
- MCD Lorain Township
- MCD Ransom Township
- MCD Round Lake City
- MCD Rushmore City
- MCD Seward Township
- MCD Summit Lake Township
- MCD Worthington City
- MCD Worthington Township

#### County Watonwan

- MCD Adrian Township
- MCD Butterfield City
- MCD Butterfield Township
- MCD Darfur City
- MCD Long Lake Township
- MCD Nelson Township
- MCD Odin City
- MCD Odin Township
- MCD Ormsby City
- MCD Saint James City
- MCD Saint James Township

### District 22A

#### County Blue Earth

- MCD Amboy City
- MCD Beauford Township
- MCD Ceresco Township
- MCD Danville Township
- MCD Decoria Township
- MCD Garden City Township

## Plan Components (Short)

---

### District 22A

#### County Blue Earth

MCD Good Thunder City

MCD Judson Township

VTD: Judson Twp

|      |      |      |      |      |      |      |      |      |      |      |      |
|------|------|------|------|------|------|------|------|------|------|------|------|
| 1003 | 1004 | 1005 | 1006 | 1008 | 1009 | 1013 | 2000 | 2001 | 2004 | 2005 | 2006 |
|------|------|------|------|------|------|------|------|------|------|------|------|

|      |      |      |      |      |      |
|------|------|------|------|------|------|
| 2007 | 2011 | 2013 | 2021 | 3005 | 3006 |
|------|------|------|------|------|------|

MCD Lake Crystal City

MCD Lincoln Township

MCD Lyra Township

MCD Mapleton City

MCD Mapleton Township

MCD Medo Township

MCD Minnesota Lake City

MCD Pemberton City

MCD Pleasant Mound Township

MCD Rapidan Township

MCD Shelby Township

MCD South Bend Township

MCD Sterling Township

MCD Vernon Center City

MCD Vernon Center Township

#### County Faribault

MCD Blue Earth City

MCD Blue Earth City Township

MCD Delavan City

MCD Delavan Township

MCD Jo Daviess Township

MCD Pilot Grove Township

MCD Prescott Township

MCD Verona Township

MCD Winnebago City

MCD Winnebago City Township

#### County Martin

MCD Center Creek Township

MCD Ceylon City

MCD Dunnell City

MCD East Chain Township

MCD Fairmont City

MCD Fairmont Township

MCD Fraser Township

MCD Granada City

MCD Jay Township

MCD Lake Belt Township

MCD Lake Fremont Township

MCD Manyaska Township

MCD Nashville Township

MCD Northrop City

## Plan Components (Short)

### District 22A

#### County Martin

MCD Pleasant Prairie Township  
MCD Rolling Green Township  
MCD Rutland Township  
MCD Sherburn City  
MCD Silver Lake Township  
MCD Tenhassen Township  
MCD Truman City  
MCD Waverly Township  
MCD Welcome City  
MCD Westford Township

#### County Watonwan

MCD Antrim Township  
MCD Fieldon Township  
MCD La Salle City  
MCD Lewisville City  
MCD Madelia City  
MCD Madelia Township  
MCD Riverdale Township  
MCD Rosendale Township  
MCD South Branch Township

### District 22B

#### County Blue Earth

MCD Jamestown Township  
MCD Le Ray Township  
MCD Madison Lake City  
MCD Mankato Township  
VTD: Mankato Twp P-2  
1014 1015 1016 1018 1019 1020 1040 1041 1042 1060 1061 1062  
1021 1022 1023 1024 1025 3031 3032  
1033 2010 2011 2012 2013 2014 2015 2016 2023 2102 3000 3001  
1063 1064 1065 1066 1067 1068 1069 1079 1080 1081 1084 1085  
1086 1087 1088 1089 1090 1096  
3002 3009  
4018

MCD McPherson Township  
MCD Saint Clair City

#### County Le Sueur

MCD Cleveland City  
MCD Cleveland Township  
MCD Cordova Township  
MCD Derrynane Township  
MCD Elysian City  
MCD Elysian Township  
MCD Heidelberg City  
MCD Kasota Township  
VTD: Kasota Twp P-2

## Plan Components (Short)

---

### District 22B

#### County Le Sueur

- MCD Kilkenny City
- MCD Kilkenny Township
- MCD Lanesburgh Township
- MCD Le Center City
- MCD Le Sueur City
- MCD Lexington Township
- MCD Montgomery City
- MCD Montgomery Township
- MCD New Prague City
- MCD Ottawa Township
- MCD Sharon Township
- MCD Tyrone Township
- MCD Washington Township
- MCD Waterville City
- MCD Waterville Township

#### County Rice

- MCD Erin Township

#### County Scott

- MCD Belle Plaine City
- MCD Belle Plaine Township
- MCD Blakeley Township
- MCD Saint Lawrence Township

### District 23A

#### County Faribault

- MCD Barber Township
- MCD Bricelyn City
- MCD Brush Creek Township
- MCD Clark Township
- MCD Dunbar Township
- MCD Easton City
- MCD Elmore City
- MCD Elmore Township
- MCD Emerald Township
- MCD Foster Township
- MCD Frost City
- MCD Kiester City
- MCD Kiester Township
- MCD Lura Township
- MCD Minnesota Lake City
- MCD Minnesota Lake Township
- MCD Rome Township
- MCD Seely Township
- MCD Walnut Lake Township
- MCD Walters City
- MCD Wells City

#### County Freeborn



## Plan Components (Short)

---

### District 23A

#### County Freeborn

MCD Albert Lea City  
MCD Albert Lea Township  
MCD Alden City  
MCD Alden Township  
MCD Bancroft Township  
MCD Bath Township  
MCD Carlston Township  
MCD Clarks Grove City  
MCD Conger City  
MCD Emmons City  
MCD Freeborn City  
MCD Freeborn Township  
MCD Freeman Township  
MCD Geneva City  
MCD Geneva Township  
MCD Glenville City  
MCD Hartland City  
MCD Hartland Township  
MCD Hollandale City  
MCD Manchester City  
MCD Manchester Township  
MCD Mansfield Township  
MCD Nunda Township  
MCD Pickerel Lake Township  
MCD Riceland Township  
MCD Twin Lakes City

#### County Steele

MCD Aurora Township  
MCD Berlin Township  
MCD Ellendale City  
MCD Lemond Township  
MCD Somerset Township  
MCD Summit Township

#### County Waseca

MCD Byron Township  
MCD Freedom Township  
MCD New Richland City  
MCD New Richland Township  
MCD Otisco Township  
MCD Vivian Township  
MCD Waldorf City  
MCD Wilton Township

### District 23B

#### County Freeborn

MCD Hayward City  
MCD Hayward Township

## Plan Components (Short)

---

### District 23B

#### County Freeborn

- MCD London Township
- MCD Moscow Township
- MCD Myrtle City
- MCD Newry Township
- MCD Oakland Township
- MCD Shell Rock Township

#### County Mower

- MCD Adams City
- MCD Adams Township
- MCD Austin City
- MCD Austin Township
- MCD Brownsdale City
- MCD Clayton Township
- MCD Dexter City
- MCD Dexter Township
- MCD Elkton City
- MCD Grand Meadow City
- MCD Grand Meadow Township
- MCD Lansing Township
- MCD Lodi Township
- MCD Lyle City
- MCD Lyle Township
- MCD Mapleview City
- MCD Marshall Township
- MCD Nevada Township
- MCD Pleasant Valley Township
- MCD Red Rock Township
- MCD Rose Creek City
- MCD Sargeant City
- MCD Sargeant Township
- MCD Taopi City
- MCD Udolpho Township
- MCD Waltham City
- MCD Waltham Township
- MCD Windom Township

#### County Steele

- MCD Blooming Prairie City
- MCD Blooming Prairie Township

### District 24A

#### County Dodge

#### County Olmsted

- MCD Byron City
- MCD High Forest Township
- MCD Kalmar Township
- MCD Rochester City
- VTD: Rochester W-1 P-10

## Plan Components (Short)

### District 24A

#### County Olmsted

MCD Rochester City

VTD: Rochester W-1 P-11

VTD: Rochester W-1 P-12

VTD: Rochester W-1 P-4

2011 2013 2014 2015

MCD Rochester Township

VTD: Rochester Twp P-1

1012 1013 1020 1025 1026 1027 2046 2047 2053 2054

VTD: Rochester Twp P-4

MCD Rock Dell Township

MCD Salem Township

MCD Stewartville City

### District 24B

#### County Olmsted

MCD Cascade Township

VTD: Cascade Twp P-2A

1007 3007 3008 3009 3010 3011 3015 3016 3017 3018

1010 1013 1014 1015 1026 1027 1030

1041

2045

VTD: Cascade Twp P-3A

1016 1017 1031

1042

3005 3006

MCD Marion Township

VTD: Marion Twp P-2

MCD Rochester City

VTD: Rochester W-1 P-1

VTD: Rochester W-1 P-2

VTD: Rochester W-1 P-3

VTD: Rochester W-1 P-4

3000 3001 3002 3003 3004 3005 3006 3007 3008 3009 3010 4026

4027

VTD: Rochester W-1 P-5

VTD: Rochester W-1 P-6

1000 1001 1002 1003 1004 1005 1018

VTD: Rochester W-1 P-7

VTD: Rochester W-1 P-8

VTD: Rochester W-1 P-9

VTD: Rochester W-2 P-3

VTD: Rochester W-2 P-4

VTD: Rochester W-2 P-5

VTD: Rochester W-2 P-6

VTD: Rochester W-2 P-7

VTD: Rochester W-2 P-8

VTD: Rochester W-4 P-6

## Plan Components (Short)

### District 24B

#### County Olmsted

MCD Rochester City

VTD: Rochester W-4 P-7

VTD: Rochester W-4 P-8

VTD: Rochester W-4 P-9

VTD: Rochester W-6 P-8

MCD Rochester Township

VTD: Rochester Twp P-1

|      |      |      |      |      |      |      |      |      |      |      |      |
|------|------|------|------|------|------|------|------|------|------|------|------|
| 1011 | 1041 | 2003 | 2004 | 2005 | 2006 | 2009 | 2010 | 2014 | 2017 | 2018 | 2019 |
|------|------|------|------|------|------|------|------|------|------|------|------|

1015

2006

|      |      |      |      |      |      |      |      |      |      |      |
|------|------|------|------|------|------|------|------|------|------|------|
| 2020 | 2029 | 2030 | 2031 | 2032 | 2035 | 2036 | 2037 | 2038 | 2043 | 2044 |
|------|------|------|------|------|------|------|------|------|------|------|

3003 3008

VTD: Rochester Twp P-2

VTD: Rochester Twp P-3

### District 25A

#### County Olmsted

MCD Cascade Township

VTD: Cascade Twp P-1

VTD: Cascade Twp P-2A

|      |      |      |      |      |
|------|------|------|------|------|
| 1002 | 1004 | 1008 | 1026 | 4006 |
|------|------|------|------|------|

|      |      |      |      |
|------|------|------|------|
| 1036 | 1038 | 1040 | 3020 |
|------|------|------|------|

VTD: Cascade Twp P-3A

|      |      |      |      |      |
|------|------|------|------|------|
| 1037 | 1039 | 3026 | 3027 | 3028 |
|------|------|------|------|------|

2032 2033

VTD: Cascade Twp P-4

MCD Haverhill Township

MCD Oronoco City

MCD Oronoco Township

MCD Rochester City

VTD: Rochester W-3 P-1

VTD: Rochester W-3 P-2

VTD: Rochester W-3 P-3

VTD: Rochester W-3 P-4

VTD: Rochester W-3 P-5

VTD: Rochester W-3 P-6

VTD: Rochester W-3 P-7

VTD: Rochester W-5 P-7

VTD: Rochester W-5 P-8

VTD: Rochester W-6 P-4

VTD: Rochester W-6 P-6

VTD: Rochester W-6 P-7

### District 25B

#### County Olmsted

MCD Rochester City

VTD: Rochester W-1 P-6

|      |      |      |      |      |      |      |      |      |      |
|------|------|------|------|------|------|------|------|------|------|
| 1001 | 1002 | 1003 | 1004 | 1005 | 1006 | 1007 | 1008 | 1009 | 1010 |
|------|------|------|------|------|------|------|------|------|------|

## Plan Components (Short)

---

### District 25B

#### County Olmsted

MCD Rochester City

VTD: Rochester W-2 P-1

VTD: Rochester W-2 P-2

VTD: Rochester W-4 P-1

VTD: Rochester W-4 P-2

VTD: Rochester W-4 P-3

VTD: Rochester W-4 P-4

VTD: Rochester W-4 P-5

VTD: Rochester W-5 P-1

VTD: Rochester W-5 P-2

VTD: Rochester W-5 P-3

VTD: Rochester W-5 P-4

VTD: Rochester W-5 P-5

VTD: Rochester W-5 P-6

VTD: Rochester W-6 P-1

VTD: Rochester W-6 P-2

VTD: Rochester W-6 P-3

VTD: Rochester W-6 P-5

### District 26A

#### County Winona

MCD Dakota City

MCD Dresbach Township

MCD Fremont Township

MCD Goodview City

MCD Hart Township

MCD Hillsdale Township

MCD Homer Township

MCD La Crescent City

MCD Lewiston City

MCD Minnesota City City

MCD New Hartford Township

MCD Pleasant Hill Township

MCD Richmond Township

MCD Rollingstone City

MCD Rollingstone Township

MCD Stockton City

MCD Utica Township

MCD Warren Township

MCD Wilson Township

MCD Winona City

MCD Wiscoy Township

### District 26B

#### County Fillmore

#### County Houston

#### County Mower

MCD Bennington Township

## Plan Components (Short)

---

### District 26B

#### County Mower

MCD Frankford Township  
MCD Le Roy City  
MCD Le Roy Township  
MCD Racine City  
MCD Racine Township

### District 27A

#### County Sherburne

MCD Becker City  
MCD Becker Township  
MCD Big Lake City  
MCD Big Lake Township  
MCD Clear Lake City  
MCD Clear Lake Township  
MCD Haven Township

VTD: Haven Twp

|      |      |      |      |      |      |      |      |      |      |      |      |
|------|------|------|------|------|------|------|------|------|------|------|------|
| 1000 | 1001 | 1002 | 1003 | 1024 | 1025 | 1026 | 1027 | 1028 | 1029 | 1032 | 1034 |
| 1002 | 1003 | 1004 | 1005 | 1006 | 1007 | 1008 | 1009 | 1010 | 1011 | 1012 | 1013 |
| 1008 | 1009 | 1015 | 1016 | 1017 | 1018 | 1019 |      |      |      |      |      |
| 1014 | 1015 | 1016 | 1017 | 1018 | 1019 | 1020 | 1021 | 1069 | 1072 |      |      |
| 1035 | 1036 | 1037 | 1038 | 1039 | 1040 | 1041 | 1042 | 1043 | 1044 | 1045 | 1046 |
| 1047 | 1048 | 1049 | 1050 | 1051 | 1052 | 1053 | 1054 | 1055 | 1056 | 1057 | 1058 |
| 1059 |      |      |      |      |      |      |      |      |      |      |      |

MCD Orrock Township  
MCD Palmer Township  
MCD Santiago Township

### District 27B

#### County Anoka

MCD Bethel City  
MCD Saint Francis City

#### County Isanti

MCD Saint Francis City  
MCD Spencer Brook Township  
MCD Stanford Township

#### County Mille Lacs

MCD Greenbush Township  
MCD Princeton City  
MCD Princeton Township

#### County Sherburne

MCD Baldwin Township  
MCD Blue Hill Township  
MCD Livonia Township  
MCD Princeton City  
MCD Zimmerman City

### District 28A

#### County Chisago

MCD Fish Lake Township

## Plan Components (Short)

### District 28A

#### County Chisago

MCD Harris City

MCD North Branch City

VTD: North Branch P-A

VTD: North Branch P-B

|      |      |      |      |      |      |      |      |      |      |      |      |
|------|------|------|------|------|------|------|------|------|------|------|------|
| 2000 | 2001 | 2002 | 2003 | 2004 | 2005 | 2006 | 2030 | 3000 | 3001 | 3002 | 3003 |
| 3004 | 3005 | 3006 | 3007 | 3008 | 3009 | 3010 | 3011 | 3012 | 3013 | 3014 | 3015 |
| 3016 | 3017 | 3018 | 3019 | 3020 | 3021 | 3022 | 3023 | 3024 | 3025 | 3026 |      |

VTD: North Branch P-C

|      |      |      |      |      |      |      |      |      |      |      |      |
|------|------|------|------|------|------|------|------|------|------|------|------|
| 1000 | 1001 | 1002 | 1003 | 1004 | 1005 | 1006 | 1007 | 1008 | 1009 | 1010 | 1011 |
| 1012 | 1013 | 1014 | 1015 | 1016 | 1017 | 1018 | 1019 | 2005 | 2022 | 2023 | 2024 |
| 2025 | 2026 | 2027 |      |      |      |      |      |      |      |      |      |

#### County Isanti

MCD Bradford Township

MCD Braham City

MCD Cambridge City

MCD Cambridge Township

MCD Isanti City

MCD Isanti Township

MCD Maple Ridge Township

MCD North Branch Township

MCD Oxford Township

MCD Springvale Township

MCD Stanchfield Township

MCD Wyanett Township

### District 28B

#### County Chisago

MCD Amador Township

MCD Center City City

MCD Chisago City City

MCD Chisago Lake Township

MCD Franconia Township

MCD Lent Township

MCD Lindstrom City

MCD North Branch City

VTD: North Branch P-B

|      |      |      |      |      |      |      |      |      |      |      |      |
|------|------|------|------|------|------|------|------|------|------|------|------|
| 1000 | 1001 | 1002 | 1003 | 1004 | 1005 | 1006 | 1007 | 1008 | 1009 | 1010 | 1011 |
| 1012 | 1013 | 1014 | 1015 | 1016 | 1017 | 1018 | 1019 | 1020 | 1021 | 1022 | 1023 |
| 1024 | 1025 | 1026 | 1027 | 1028 | 4000 | 4001 | 4002 | 4003 | 4004 | 4005 | 4006 |
| 4007 | 4008 | 4009 | 4010 | 4011 | 4012 | 4013 | 4014 | 4015 | 4016 | 4017 | 4018 |
| 4019 | 4020 | 4021 | 4022 | 4023 |      |      |      |      |      |      |      |

VTD: North Branch P-C

|      |      |      |      |      |      |      |      |      |      |      |      |
|------|------|------|------|------|------|------|------|------|------|------|------|
| 3000 | 3001 | 3002 | 3003 | 3004 | 3005 | 3006 | 3007 | 3008 | 3009 | 3010 | 3011 |
| 3012 | 3013 | 3014 | 3015 | 3016 | 3017 | 3018 | 3019 | 3020 | 3021 | 3022 | 3023 |
| 3024 | 3025 | 3026 | 3027 | 3028 | 3029 | 3030 | 4000 | 4001 | 4002 | 4003 | 4004 |
| 4005 | 4006 | 4007 | 4008 | 4009 | 4010 | 4011 | 4012 | 4013 | 4014 | 4015 | 4016 |
| 4017 | 4018 | 4019 | 4020 | 4021 | 4022 | 4023 | 4024 | 4025 |      |      |      |

## Plan Components (Short)

### District 28B

#### County Chisago

MCD Shafer City  
 MCD Shafer Township  
 MCD Stacy City  
 MCD Sunrise Township  
 MCD Taylors Falls City  
 MCD Wyoming City

### District 29A

#### County Hennepin

MCD Rockford City

#### County Meeker

MCD Kingston City  
 MCD Kingston Township

#### County Wright

MCD Albion Township  
 MCD Annandale City  
 MCD Chatham Township

VTD: Chatham Twp

|      |      |      |      |      |      |      |      |      |      |      |      |
|------|------|------|------|------|------|------|------|------|------|------|------|
| 2047 | 2048 | 2049 | 3009 | 3010 | 3020 | 3021 | 4009 | 4010 | 4011 | 4012 | 4013 |
| 4014 | 4015 | 4016 | 4017 | 4018 | 4019 | 4020 | 4021 | 4022 | 4023 | 4024 | 4025 |
| 4026 | 4027 | 4028 | 4029 | 4030 | 4031 | 4032 | 4033 | 4034 | 4035 | 4036 | 4037 |
| 4038 | 4039 | 4040 | 4041 | 4042 | 4043 | 4046 | 4048 | 4050 | 4051 | 4052 | 4053 |
| 4054 | 4055 |      |      |      |      |      |      |      |      |      |      |

MCD Clearwater City  
 MCD Clearwater Township  
 MCD Corinna Township  
 MCD Delano City  
 MCD Franklin Township  
 MCD French Lake Township  
 MCD Howard Lake City  
 MCD Marysville Township  
 MCD Middleville Township  
 MCD Montrose City  
 MCD Rockford City  
 MCD Rockford Township  
 VTD: Rockford Twp  
 1003 1016 1028 3015 3016 3018 3032 3037  
 MCD South Haven City  
 MCD Southside Township  
 MCD Victor Township  
 MCD Waverly City  
 MCD Woodland Township

### District 29B

#### County Wright

MCD Buffalo City  
 MCD Buffalo Township  
 MCD Chatham Township



## Plan Components (Short)

### District 29B

#### County Wright

MCD Chatham Township

VTD: Chatham Twp

2039 2040 3004 3005 3030 4045 4056

MCD Maple Lake City

MCD Maple Lake Township

MCD Monticello City

MCD Monticello Township

MCD Silver Creek Township

### District 30A

#### County Hennepin

MCD Hanover City

#### County Wright

MCD Albertville City

MCD Hanover City

MCD Otsego City

VTD: Otsego P-1A

1002 1003 1004 1005 1006 1007 1008 1009 1011 3000 3001 3002

2013

2036 2037

3000 3001 3002 3003 3004 3005 3006 3009 3010 3011 3012

3003 3004 3005 3006 3007 3008 3009 3010 3011 3012 3013 3014

3015 3016 3017 3018 3019 3020 3021 3022 3023 3024 3025 3026

3027 3028 3029 3030 3031 3032 3033 3034 4000 4001 4002 4003

4004 4005 4006 4007 4008 4009 4010 4011 4012 4013 4014 4015

4016 4017 4018 4019 4020 4021 4022 4023 4024 4025 4026 4027

4028 4029 4030 4031 4032 4033 4034 4035 5000 5001 5002 5003

5004 5005 5006 5007 5008 5009 5010 5011 5012 5013 5014 5015

5016 5017 5018 5019 5020 5021 5022 5023 5024 5025 5026 5027

5028 5029 5030 5031 5032 5033 5034 5035 5036 5037

VTD: Otsego P-2A

1000 1001 1010

2013 2017 2018 2019 2020

MCD Rockford Township

VTD: Rockford Twp

1005 3000 3001 3002 3003 3004 3005 3006 3007 3008 3009 3023

3027 3028 3029 3030 3035 3036 3041 4000 4001 4002 4003 4006

4007 4008 4009 4010 4011 4012 4013 4014 4015 4016 4017 4018

4018

4019 4020 4021 4022 4023 4024 4025 4026 4027 4028 4029 4030

4031 4032 4033 4034 4035 4036 4037 4038 4039 4040 4042 4043

4044 4045 4046 4047 4048 4049 4050 4051 4052 4053 4054 4055

4056 4057 4058 4059 4060 5000 5001 5006 5007 5008 5009 5010

5011 5012 5013 5014 5015 5016 5017 5018 5019 5020 5021 5022

5023 5024 5025 5026 5027 5028 5031 5032 5033 5034 5035 5036

5037 5038 5039 5040 5041 5042 5043 5044 5045 5046 5047 5048

5049 5050 5051 5052 5053 5054 5055 5056 5057 5058 5060 5062

## Plan Components (Short)

### District 30A

#### County Wright

MCD Rockford Township

VTD: Rockford Twp

5063 5064 5065 5066 5067 5068 5069 5070 5071 5072

MCD Saint Michael City

### District 30B

#### County Anoka

MCD Nowthen City

MCD Oak Grove City

VTD: Oak Grove P-2

VTD: Oak Grove P-4

1024 1025 1027 1028 1029 1030 1031 1032

#### County Sherburne

MCD Elk River City

#### County Wright

MCD Otsego City

VTD: Otsego P-1A

1000 1001 1002 1003 1004 1005 1006 1007 1008 1009 1010 1011

1012 1013 1039 1042

3007 3008 3013 5019 5020 5021 5022

VTD: Otsego P-2A

1000 1001 1002 1003 1004 1005 1006 1007 1008 2000 2001 2002

2000 2001 2002 2003 2004 2005 2006 2007 2008 2009 2010 2011

2003 2004 2005 2006 2007 2008 2009 2010 2011 2012 2014 2015

2012 2013 2014 2015 2016 2017 2018 2019 2020 2021 2022

2016 2021 2022 2023 2024 4019 4020 4021 4022 4023 4024 4025

4026 4027 4028 4029 4030 4031 4032 4033 4034 4035 4036 5000

5001 5002 5003 5004 5005 5006 5007 5008 5009 5010 5011 5012

5013 5014 5015 5016 5017 5018 5023 5024 5025 5026

VTD: Otsego P-3

### District 31A

#### County Anoka

MCD Andover City

VTD: Andover P-1

VTD: Andover P-2

VTD: Andover P-3

1000 1001 1002 1003 1004 1005 1006 1007 1008 1009 1010 1011

1000 1010 1011

1012 1013 1014 1015 1016 1017 1018 1019 1020 3001 3002 3003

2000 2001 2002 2003 2004 2005 2006 2007 2008 2009 2010 2011

2012 2013 2014 2015 2016 2017

3004 3009 3010 3011

VTD: Andover P-4

VTD: Andover P-5

1000 1001 1002 1003 1004 1005 1006 1007 1008 1009 1010 1011

1012 1013 1014 1015 1016 1017 1018 1019

VTD: Andover P-8

## Plan Components (Short)

### District 31A

#### County Anoka

MCD Andover City

VTD: Andover P-8

1001 1002 1003 1004 1005 1006 1007 1009

MCD Ramsey City

### District 31B

#### County Anoka

MCD Andover City

VTD: Andover P-5

2017 2018 2019 2020 2021

3000 3001 3002 3003 3004 3005 3006 3007 3008

VTD: Andover P-6

VTD: Andover P-7

VTD: Andover P-8

1000

1000 1001 1002 1003 1004 1005 1006 1007 1008 1009 1010 1011

1012 1013 1014 1015 1016 1017 1018 2003 2004 2005 2006 2007

2008 2009 2010 2011 2012

MCD East Bethel City

MCD Ham Lake City

VTD: Ham Lake P-1

VTD: Ham Lake P-2

1011 3000 3001 3002 3003 3004 3005 3006 3007 3009

3019

VTD: Ham Lake P-3A

VTD: Ham Lake P-4A

2002 2003 2013 2014 2015 3000 3001 3002 3003 3009 3014 3015

3016

MCD Linwood Township

MCD Oak Grove City

VTD: Oak Grove P-1

VTD: Oak Grove P-3

VTD: Oak Grove P-4

1026 1033 2018 2019 2020 2024 2025 2026 2027 2028 2029 2030

2031 2035 2036 2037 2038 2039

3013 3014 3015 3016 3017 3018 3019 3020 3021 3022 3023 3024

3025 4030 4031 4032 4033 4034 4035 4036 4037 4038 4039 4040

4041 4042 4043

#### County Isanti

MCD Athens Township

### District 32A

#### County Anoka

MCD Blaine City

VTD: Blaine W-2 P-1

3006 3007 3008 3009 3010

VTD: Blaine W-2 P-2B

2000 2001

## Plan Components (Short)

### District 32A

#### County Anoka

##### MCD Blaine City

##### VTD: Blaine W-2 P-3

3000 3001 3002 3003 3004 3005 3011 4000 4001 4002 4003 4004

3000 3001

4005 4006 4007 4008 4009 4010

5014

##### VTD: Blaine W-2 P-5

1001 1002 1003 1004 1006 1007 1008 1009 2000 2001 2002 2003

2004 2006 2009 2010 3003 3013

##### VTD: Blaine W-3 P-1

##### VTD: Blaine W-3 P-2

##### VTD: Blaine W-3 P-3

##### VTD: Blaine W-3 P-4

##### VTD: Blaine W-3 P-5

##### VTD: Blaine W-3 P-6

##### VTD: Blaine W-3 P-7

1000 1001 1002 1003 1004 1005 1006 1007 1008 1009 1010 1011

1000 3000 3001 3002 3004 3005 3006 3007 3008 3010 3011 3012

1012 1013 2000 2001 2002 2003 2004 2005 2006 2007 2008 2009

2010 2011 2012 2013 2014 2015 2016 2017 2018 2019 2020 2021

2022 2023 2024 2025 2026 2027

3006 3007

3014 3015

##### VTD: Blaine W-3 P-8

2000 2001

##### MCD Columbus City

##### MCD Ham Lake City

##### VTD: Ham Lake P-2

1000 1001 1002 1003 1005 1007 1010 1021 1022 2000 2001 2002

2003 2004 2005 2006 2007 2008 2009 2010 2011 2012 2013 2014

2015 2016 2017 2018 2019 2020 2021 3008

5006 5007 5008 5010 5011

##### VTD: Ham Lake P-4A

1000 1001 1002 1003 1004 1005 1006 1007 1008 1009 1010 1011

1013 1014 1017 1018 1019 1020 1025 3000 3001 3002 3003 3004

2000 2001

3005 3006 3007 3008 3009 3010 3011 3012 3013 3014 3015 3016

3020 3021 5004 5005

##### VTD: Ham Lake P-5

##### VTD: Ham Lake P-6A

### District 32B

#### County Anoka

##### MCD Blaine City

##### VTD: Blaine W-1 P-1

##### VTD: Blaine W-1 P-2

##### VTD: Blaine W-1 P-3

## Plan Components (Short)

### District 32B

#### County Anoka

MCD Blaine City

VTD: Blaine W-1 P-4

VTD: Blaine W-1 P-5

VTD: Blaine W-1 P-6

VTD: Blaine W-1 P-7

VTD: Blaine W-1 P-8

VTD: Blaine W-2 P-1

|      |      |      |      |      |      |      |      |      |      |      |      |
|------|------|------|------|------|------|------|------|------|------|------|------|
| 1003 | 1004 | 1005 | 1006 | 1007 | 2000 | 2001 | 2002 | 2003 | 2004 | 2005 | 2006 |
| 2007 | 2008 | 2009 | 2010 | 2011 | 2012 | 2013 | 2014 | 2015 | 2016 | 2017 | 2018 |

VTD: Blaine W-2 P-2A

VTD: Blaine W-2 P-2B

|      |      |      |      |      |      |      |      |      |      |      |      |
|------|------|------|------|------|------|------|------|------|------|------|------|
| 1000 | 1001 | 1002 | 1003 | 1004 | 1005 | 1006 | 1007 | 1008 | 1009 | 2002 | 2003 |
|------|------|------|------|------|------|------|------|------|------|------|------|

|      |      |      |      |      |      |
|------|------|------|------|------|------|
| 1000 | 1001 | 1002 | 1003 | 1009 | 1010 |
|------|------|------|------|------|------|

|      |      |      |      |      |      |      |      |      |      |      |      |
|------|------|------|------|------|------|------|------|------|------|------|------|
| 2004 | 2005 | 2006 | 2007 | 2008 | 2009 | 2010 | 2011 | 2012 | 2013 | 2014 | 2015 |
|------|------|------|------|------|------|------|------|------|------|------|------|

|      |      |      |      |      |      |      |      |      |      |
|------|------|------|------|------|------|------|------|------|------|
| 2016 | 2017 | 3003 | 3004 | 3005 | 3006 | 3007 | 3008 | 3010 | 3011 |
|------|------|------|------|------|------|------|------|------|------|

3014

4005

VTD: Blaine W-2 P-3

|      |      |      |
|------|------|------|
| 1000 | 1001 | 1002 |
|------|------|------|

|      |      |
|------|------|
| 3002 | 3009 |
|------|------|

VTD: Blaine W-2 P-4A

VTD: Blaine W-2 P-4B

VTD: Blaine W-2 P-5

|      |      |
|------|------|
| 2007 | 2008 |
|------|------|

VTD: Blaine W-2 P-6

VTD: Blaine W-3 P-7

|      |      |      |      |      |      |      |
|------|------|------|------|------|------|------|
| 3000 | 3001 | 3002 | 3003 | 3004 | 3005 | 3008 |
|------|------|------|------|------|------|------|

VTD: Blaine W-3 P-8

|      |      |      |      |      |      |      |      |      |      |      |      |
|------|------|------|------|------|------|------|------|------|------|------|------|
| 2002 | 2003 | 2004 | 2005 | 2006 | 2007 | 2008 | 2009 | 2010 | 2011 | 2012 | 2013 |
|------|------|------|------|------|------|------|------|------|------|------|------|

|      |      |      |      |      |      |      |      |      |      |      |      |
|------|------|------|------|------|------|------|------|------|------|------|------|
| 2014 | 2015 | 2016 | 2017 | 2018 | 2019 | 2020 | 2021 | 2022 | 2023 | 2026 | 2027 |
|------|------|------|------|------|------|------|------|------|------|------|------|

|      |      |
|------|------|
| 2028 | 2029 |
|------|------|

MCD Lexington City

### District 33A

#### County Washington

MCD Dellwood City

MCD Forest Lake City

VTD: Forest Lake P-1

|      |      |      |      |      |      |      |      |      |      |      |      |
|------|------|------|------|------|------|------|------|------|------|------|------|
| 1010 | 1011 | 1012 | 1013 | 1035 | 3000 | 3001 | 3002 | 3003 | 3004 | 3005 | 3006 |
|------|------|------|------|------|------|------|------|------|------|------|------|

|      |      |      |
|------|------|------|
| 2001 | 2002 | 2006 |
|------|------|------|

|      |      |      |      |      |      |      |      |      |      |      |      |
|------|------|------|------|------|------|------|------|------|------|------|------|
| 3007 | 3008 | 3009 | 3010 | 3011 | 3012 | 3013 | 3014 | 3015 | 3016 | 3017 | 3018 |
|------|------|------|------|------|------|------|------|------|------|------|------|

|      |      |      |      |      |      |      |      |      |      |      |      |
|------|------|------|------|------|------|------|------|------|------|------|------|
| 3019 | 3020 | 3021 | 3022 | 3023 | 3024 | 3025 | 3026 | 3027 | 3028 | 3029 | 3030 |
|------|------|------|------|------|------|------|------|------|------|------|------|

|      |      |      |      |      |      |      |      |      |      |      |      |
|------|------|------|------|------|------|------|------|------|------|------|------|
| 3031 | 3032 | 3033 | 3034 | 3035 | 3036 | 3037 | 3038 | 4003 | 4005 | 4006 | 4007 |
|------|------|------|------|------|------|------|------|------|------|------|------|

|      |      |      |      |      |      |
|------|------|------|------|------|------|
| 4008 | 4010 | 4011 | 4012 | 4013 | 4014 |
|------|------|------|------|------|------|

VTD: Forest Lake P-2

|      |      |      |      |      |      |      |      |      |      |      |      |
|------|------|------|------|------|------|------|------|------|------|------|------|
| 1000 | 1001 | 1002 | 1003 | 1004 | 1005 | 1006 | 1007 | 1008 | 1009 | 1010 | 1011 |
|------|------|------|------|------|------|------|------|------|------|------|------|

|      |      |      |      |      |      |      |      |      |      |      |      |
|------|------|------|------|------|------|------|------|------|------|------|------|
| 1012 | 1014 | 1015 | 1016 | 1017 | 1018 | 1019 | 1020 | 2000 | 2003 | 2004 | 2005 |
|------|------|------|------|------|------|------|------|------|------|------|------|

## Plan Components (Short)

### District 33A

#### County Washington

MCD Forest Lake City

VTD: Forest Lake P-2

2005 2006

2007 2008 2009 2010 2011 2012 2013 2014 2015 2016 2017 2018

2017 2020

3000 3001 3002 3003 3004 3005 3006 3007 3008 3009 3010 3013

3014 3015 3016

VTD: Forest Lake P-4

1000 1001 1002 1003 1004 1005 1006 1007 1008 1009 1010 1011

1012 1013 1014 1015 1016 1017 1018 3000 3001 3002 3006 3007

2002 2003 2007 2008 2009 2010 2011 2013 2014 2015 2016 2017

2018 2019 2020 2021 2022 2023 2024

3008 3009 3010

VTD: Forest Lake P-5

MCD Grant City

VTD: Grant

1000 1001 1002 1003 1004 1005 1006 1007 1008 1009 1010 1011

1012 1013 1014 1015 1016 1017 1018 1019 1020 1021 1022 1023

1027 1028 1030 1031 4000 4001 4007 4010 4011 4012 4013 4014

2000 2012 2013 2014 2015 2016 2020 2021 2023 2024

4015 4016

MCD Hugo City

MCD Mahtomedi City

MCD Willernie City

### District 33B

#### County Washington

MCD Bayport City

MCD Forest Lake City

VTD: Forest Lake P-1

1000 1001 1002 1003 1004 1005 1006 1007 1008 1009 1014 1015

1016 1017 1018 1019 1020 1021 1022 1023 1024 1025 1026 1027

1028 1029 1030 1031 1032 1033 1034 2014 2015 2016 2021 4000

4001 4002 4004

VTD: Forest Lake P-2

1013

VTD: Forest Lake P-3

VTD: Forest Lake P-4

2004

MCD Marine on Saint Croix City

MCD May Township

MCD Oak Park Heights City

MCD Scandia City

MCD Stillwater City

MCD Stillwater Township

### District 34A

## Plan Components (Short)

### District 34A

#### County Hennepin

MCD Champlin City

VTD: Champlin W-1 P-1

VTD: Champlin W-2 P-1

VTD: Champlin W-3 P-1

VTD: Champlin W-4 P-1

1019

3000 3001 3002 3003 3004 3005 3006 3007 3008 3009 3010 3011

4000 4001 4002 4003 4004 4005 4006 4007 4008 4009 4010 4011

4012 4013

MCD Dayton City

MCD Rogers City

#### County Wright

MCD Dayton City

### District 34B

#### County Anoka

MCD Coon Rapids City

VTD: Coon Rapids W-3 P-4

1009

5006

VTD: Coon Rapids W-5 P-4

1002

3000 3001 3002 3003 4012 4017 4018

3000 3001 3002 3003 3004 3005 3006 3007 3008 3009 3010 3011

3012 3013 3014 3015 4001 4004 4005 4006 4007 4008 4009 4010

4011 4016 4017 4018 4019 4020 4021 4022 4023 4024 5007

VTD: Coon Rapids W-5 P-5

#### County Hennepin

MCD Brooklyn Park City

VTD: Brooklyn Park W-C P-4

VTD: Brooklyn Park W-C P-5

2000 2001 2002 3000 3001

VTD: Brooklyn Park W-C P-6

6000 6001 6002 6003

VTD: Brooklyn Park W-C P-7

VTD: Brooklyn Park W-C P-8

VTD: Brooklyn Park W-E P-1-A

2000 2001 2002 2003 2004 2005 2006 2012 3011

VTD: Brooklyn Park W-E P-1-O

3000 3001 3002 3003 3004 3005 3006 3007 3008 3009 3010 3011

3012 3013 3014 3015 4000 4001 4002 4003 4004 4005 4006 4007

4008 4009 4010 4011

VTD: Brooklyn Park W-E P-2

VTD: Brooklyn Park W-E P-3

VTD: Brooklyn Park W-E P-4-A

VTD: Brooklyn Park W-E P-4-O

VTD: Brooklyn Park W-E P-5

## Plan Components (Short)

### District 34B

#### County Hennepin

MCD Brooklyn Park City

VTD: Brooklyn Park W-E P-6-A

VTD: Brooklyn Park W-E P-6-O

VTD: Brooklyn Park W-W P-6

|      |      |      |      |      |      |      |      |      |      |      |      |
|------|------|------|------|------|------|------|------|------|------|------|------|
| 2000 | 2001 | 7010 | 7011 | 7012 | 7013 | 7014 | 7033 | 7034 | 7035 | 7036 | 7047 |
| 7049 | 7050 | 7051 |      |      |      |      |      |      |      |      |      |

MCD Champlin City

VTD: Champlin W-4 P-1

|      |      |      |      |      |      |      |      |      |      |      |      |
|------|------|------|------|------|------|------|------|------|------|------|------|
| 1010 | 1011 | 1012 | 1013 | 1014 | 1015 | 1020 | 2000 | 2001 | 2002 | 2003 | 2004 |
| 2005 | 2006 | 2007 | 2008 | 2009 | 2010 | 2011 | 2012 | 2013 | 2014 | 2015 | 2016 |
| 2017 | 2018 | 2019 | 2020 | 2021 | 2022 |      |      |      |      |      |      |

### District 35A

#### County Anoka

MCD Anoka City

MCD Coon Rapids City

VTD: Coon Rapids W-1 P-1

VTD: Coon Rapids W-1 P-3

VTD: Coon Rapids W-1 P-4

VTD: Coon Rapids W-3 P-1

VTD: Coon Rapids W-4 P-1

VTD: Coon Rapids W-4 P-2

VTD: Coon Rapids W-4 P-3

VTD: Coon Rapids W-4 P-4

### District 35B

#### County Anoka

MCD Andover City

VTD: Andover P-10

VTD: Andover P-3

|      |      |      |      |  |  |  |  |  |  |  |  |
|------|------|------|------|--|--|--|--|--|--|--|--|
| 3005 | 3006 | 3007 | 3008 |  |  |  |  |  |  |  |  |
|------|------|------|------|--|--|--|--|--|--|--|--|

VTD: Andover P-9

MCD Coon Rapids City

VTD: Coon Rapids W-1 P-2

VTD: Coon Rapids W-2 P-1

VTD: Coon Rapids W-2 P-2

VTD: Coon Rapids W-2 P-3

VTD: Coon Rapids W-2 P-4

VTD: Coon Rapids W-2 P-5

VTD: Coon Rapids W-3 P-2

VTD: Coon Rapids W-3 P-3

VTD: Coon Rapids W-3 P-4

|      |      |      |      |      |      |      |      |      |      |      |      |
|------|------|------|------|------|------|------|------|------|------|------|------|
| 1000 | 1001 | 1002 | 1003 | 1004 | 1005 | 1006 | 1007 | 1008 | 1009 | 1010 | 1011 |
| 1000 | 1005 | 1006 | 1010 |      |      |      |      |      |      |      |      |
| 1012 | 1013 |      |      |      |      |      |      |      |      |      |      |
| 2004 | 2005 | 2006 | 2007 | 2008 | 2009 | 2010 | 2011 | 2012 | 2013 | 2014 | 2015 |
| 2016 | 2017 | 2018 | 2019 | 2020 | 2021 | 2022 | 2023 | 2024 | 2025 | 2026 | 2027 |
| 4012 | 4013 | 4014 | 4015 | 4025 | 4026 | 4027 | 5000 | 5001 | 5002 | 5003 | 5004 |



## Plan Components (Short)

### District 35B

#### County Anoka

MCD Coon Rapids City

VTD: Coon Rapids W-3 P-4

4015 4016

5005

VTD: Coon Rapids W-5 P-1

VTD: Coon Rapids W-5 P-2

VTD: Coon Rapids W-5 P-3

VTD: Coon Rapids W-5 P-4

4002 4003 4004 4005 4006 4007 4009 4010 4011 4013 4014 4015

4002

4016

### District 36A

#### County Anoka

MCD Centerville City

MCD Circle Pines City

MCD Lino Lakes City

#### County Ramsey

MCD North Oaks City

MCD White Bear Township

VTD: White Bear Twp P-1

1000 1001 1002 1003 1004 1005 1006 2000 2001 2002 2003 2004

2003 2004 2005 2006 2009 3008 3009 3010 3011 3012 3013 3014

2005 2006 2007 2008 2009 2010 2011 2012 2013 2014 2015 2016

2017 2018 2019 2020 2021

3015 3016 3017 3018 3019 3024 3025

5010 5013

VTD: White Bear Twp P-2

### District 36B

#### County Ramsey

MCD Gem Lake City

MCD Vadnais Heights City

MCD White Bear Lake City

MCD White Bear Township

VTD: White Bear Twp P-1

1000 1001 4003 4004 4012 4013

2020 2021 2022 2023 2024 2025 2026 2032 4014

VTD: White Bear Twp P-3

VTD: White Bear Twp P-4

#### County Washington

MCD Birchwood Village City

MCD White Bear Lake City

### District 37A

#### County Hennepin

MCD Corcoran City

MCD Greenfield City

MCD Independence City

## Plan Components (Short)

### District 37A

#### County Hennepin

MCD Loretto City

MCD Maple Grove City

VTD: Maple Grove P-11

1006 1007

1013 2013 2014 2015 2016 2017 2018 2019 2020 2022 2023 2024  
2025 2029

VTD: Maple Grove P-16

2010

3001 3002

VTD: Maple Grove P-19

VTD: Maple Grove P-20

VTD: Maple Grove P-21

1017 2027 2028

2000 2001 2002 2003 2004 2006 2007 2013

VTD: Maple Grove P-22

VTD: Maple Grove P-6

VTD: Maple Grove P-7

VTD: Maple Grove P-8

MCD Maple Plain City

MCD Medina City

### District 37B

#### County Hennepin

MCD Maple Grove City

VTD: Maple Grove P-1

VTD: Maple Grove P-10

VTD: Maple Grove P-12

VTD: Maple Grove P-13

VTD: Maple Grove P-14

VTD: Maple Grove P-15

VTD: Maple Grove P-16

1000 1001 1002 1003 1004 1005 1006 1007 1008 1009 2002 2003  
2008 2009 2011 2012 2014 2015 2016

3000 3015 3016 3017

3006

3010 3011 3012 3013 4000 4001 4002 4003 4004 4005 4006

VTD: Maple Grove P-17

VTD: Maple Grove P-18

1010 2012 3000 3001 3002 3003 3004 3005 3007 3008 3009

2004 2005 2006 2007 3000 3001 3002 3003 3004 3005 3006 3007

3008 3009 3010

VTD: Maple Grove P-2

VTD: Maple Grove P-23

VTD: Maple Grove P-24

VTD: Maple Grove P-3

VTD: Maple Grove P-4

VTD: Maple Grove P-5

## Plan Components (Short)

### District 37B

#### County Hennepin

MCD Maple Grove City  
 VTD: Maple Grove P-9

### District 38A

#### County Hennepin

MCD Brooklyn Park City

VTD: Brooklyn Park W-C P-3

VTD: Brooklyn Park W-C P-5

|      |      |      |      |      |      |      |      |      |      |      |      |  |
|------|------|------|------|------|------|------|------|------|------|------|------|--|
| 1000 | 2000 | 2001 | 2002 |      |      |      |      |      |      |      |      |  |
| 2003 | 2004 | 2005 | 2006 | 2007 | 2008 | 2009 | 2010 | 2011 | 3002 | 3004 | 3005 |  |
| 3006 | 3007 | 3008 | 3009 | 3010 | 4000 | 4001 | 4002 | 4003 | 4004 | 4005 | 4006 |  |
| 4007 | 4011 | 4012 | 4013 |      |      |      |      |      |      |      |      |  |

VTD: Brooklyn Park W-C P-6

|      |      |      |      |      |      |      |      |      |      |      |      |  |
|------|------|------|------|------|------|------|------|------|------|------|------|--|
| 1000 | 1001 | 1002 | 1006 | 1007 | 1008 | 1009 | 1010 | 1011 | 1012 | 1013 | 1014 |  |
| 1017 | 3000 | 3001 | 3002 | 3003 | 3004 | 3005 | 3006 | 3007 | 3008 | 3009 | 3010 |  |
| 2000 | 2001 | 2002 | 2003 | 3000 | 3001 |      |      |      |      |      |      |  |
| 3003 | 4008 | 4009 | 4010 |      |      |      |      |      |      |      |      |  |
| 3011 | 3012 | 3013 | 3014 | 3015 | 3016 | 4000 | 4001 | 4002 | 4003 | 4004 | 4005 |  |
| 4006 | 4007 | 4008 | 4009 | 4010 |      |      |      |      |      |      |      |  |

VTD: Brooklyn Park W-W P-1-O

VTD: Brooklyn Park W-W P-1-R

VTD: Brooklyn Park W-W P-2

VTD: Brooklyn Park W-W P-3

VTD: Brooklyn Park W-W P-4

VTD: Brooklyn Park W-W P-5

VTD: Brooklyn Park W-W P-6

|      |      |      |      |      |      |      |      |      |      |      |      |  |
|------|------|------|------|------|------|------|------|------|------|------|------|--|
| 1000 |      |      |      |      |      |      |      |      |      |      |      |  |
| 1003 | 1004 | 1005 | 1015 | 1016 | 5000 | 5001 | 5002 | 5003 | 5004 | 5005 | 5006 |  |
| 3000 |      |      |      |      |      |      |      |      |      |      |      |  |
| 5000 |      |      |      |      |      |      |      |      |      |      |      |  |
| 5007 | 5008 |      |      |      |      |      |      |      |      |      |      |  |

MCD Osseo City

### District 38B

#### County Hennepin

MCD Brooklyn Center City

MCD Brooklyn Park City

VTD: Brooklyn Park W-C P-1

VTD: Brooklyn Park W-C P-2

VTD: Brooklyn Park W-E P-1-A

|      |      |      |      |      |      |      |      |      |      |      |      |  |
|------|------|------|------|------|------|------|------|------|------|------|------|--|
| 1000 | 1001 | 1002 | 1003 | 1004 | 1005 | 1006 | 1007 | 2002 |      |      |      |  |
| 1005 | 1006 |      |      |      |      |      |      |      |      |      |      |  |
| 2007 | 2008 | 2009 | 2010 | 2011 | 2013 | 2014 | 2015 | 2016 | 2017 | 2018 | 2019 |  |

VTD: Brooklyn Park W-E P-1-O

|      |      |      |  |  |  |  |  |  |  |  |  |  |
|------|------|------|--|--|--|--|--|--|--|--|--|--|
| 1000 |      |      |  |  |  |  |  |  |  |  |  |  |
| 2000 | 2001 | 2003 |  |  |  |  |  |  |  |  |  |  |

### District 39A

## Plan Components (Short)

### District 39A

#### County Anoka

MCD Columbia Heights City

VTD: Columbia Heights P-7

|      |      |      |      |      |      |      |      |      |      |      |      |
|------|------|------|------|------|------|------|------|------|------|------|------|
| 1000 | 1001 | 1002 | 1003 | 1004 | 1005 | 1006 | 1007 | 1008 | 1009 | 1010 | 1011 |
| 1012 | 1013 | 1014 | 1015 | 1016 | 1017 | 1018 | 2000 | 2001 | 2002 | 2003 | 2004 |
| 2005 | 2006 | 2007 | 2008 | 2009 | 2010 | 2011 | 2012 | 2013 |      |      |      |
| 3015 |      |      |      |      |      |      |      |      |      |      |      |
| 3021 | 3022 | 3023 |      |      |      |      |      |      |      |      |      |

VTD: Columbia Heights P-8

MCD Fridley City

MCD Hilltop City

MCD Spring Lake Park City

#### County Ramsey

MCD Spring Lake Park City

### District 39B

#### County Anoka

MCD Columbia Heights City

VTD: Columbia Heights P-1

VTD: Columbia Heights P-2

VTD: Columbia Heights P-3

VTD: Columbia Heights P-4

VTD: Columbia Heights P-5

VTD: Columbia Heights P-6

VTD: Columbia Heights P-7

|      |      |      |      |      |      |
|------|------|------|------|------|------|
| 2014 | 2015 | 2016 | 2017 | 2018 | 2019 |
|------|------|------|------|------|------|

#### County Hennepin

MCD Saint Anthony City

#### County Ramsey

MCD New Brighton City

VTD: New Brighton P-1

VTD: New Brighton P-2

VTD: New Brighton P-3

VTD: New Brighton P-4

VTD: New Brighton P-5

|      |      |      |      |      |      |      |      |      |      |      |      |
|------|------|------|------|------|------|------|------|------|------|------|------|
| 1000 | 1001 | 1002 | 1003 | 1004 | 1005 | 1006 | 1007 | 1008 | 1009 | 1010 | 1011 |
| 1029 | 1035 | 3000 | 3001 | 3002 | 3003 | 3004 | 3005 | 3006 | 3007 |      |      |
| 2000 | 2001 | 2002 | 2003 | 2004 | 2005 |      |      |      |      |      |      |
| 2001 |      |      |      |      |      |      |      |      |      |      |      |

VTD: New Brighton P-6

|      |      |      |      |      |      |      |
|------|------|------|------|------|------|------|
| 1000 | 1001 | 1002 | 1003 | 1004 | 1005 | 1007 |
|------|------|------|------|------|------|------|

VTD: New Brighton P-7

1006

MCD Saint Anthony City

### District 40A

#### County Ramsey

MCD Arden Hills City

MCD Blaine City

## Plan Components (Short)

### District 40A

#### County Ramsey

MCD Mounds View City

MCD New Brighton City

VTD: New Brighton P-5

|      |      |      |      |      |      |      |      |      |      |      |      |
|------|------|------|------|------|------|------|------|------|------|------|------|
| 1000 | 1010 | 1011 | 4004 | 4005 | 4006 | 4008 | 4009 | 4010 | 4013 | 4014 | 4015 |
| 1038 |      |      |      |      |      |      |      |      |      |      |      |
| 4016 | 4017 | 4018 | 4019 | 4020 | 4021 | 4022 | 4023 | 4024 |      |      |      |

VTD: New Brighton P-6

|      |      |      |      |      |      |  |  |  |  |  |  |
|------|------|------|------|------|------|--|--|--|--|--|--|
| 2000 | 2001 | 2002 | 2003 | 2004 | 2005 |  |  |  |  |  |  |
| 2007 | 2011 | 2012 | 2013 |      |      |  |  |  |  |  |  |

VTD: New Brighton P-7

|      |      |      |      |      |      |      |      |      |      |      |      |
|------|------|------|------|------|------|------|------|------|------|------|------|
| 1001 | 1002 | 1003 | 1004 | 1005 | 1006 | 1007 | 1008 | 1009 | 2008 | 2009 | 2010 |
| 2014 | 2015 | 2016 | 2017 | 2018 | 2019 | 2020 | 2021 | 2022 | 2023 | 2024 | 2025 |
| 3000 | 3001 | 3002 | 3003 | 3004 | 3005 | 3006 | 3007 | 3008 | 3009 | 3010 | 3011 |

VTD: New Brighton P-8

MCD Shoreview City

VTD: Shoreview P-4

|      |      |      |      |      |      |      |      |      |      |      |      |
|------|------|------|------|------|------|------|------|------|------|------|------|
| 1004 | 1006 | 1007 | 1008 | 1009 | 1010 | 1014 | 1015 | 1016 | 1017 | 1018 | 1019 |
| 1021 | 1022 | 2000 | 2001 | 2002 |      |      |      |      |      |      |      |

VTD: Shoreview P-5

VTD: Shoreview P-6

### District 40B

#### County Ramsey

MCD Roseville City

VTD: Roseville P-1

VTD: Roseville P-10

VTD: Roseville P-2

VTD: Roseville P-3

VTD: Roseville P-4

VTD: Roseville P-5

|      |      |      |      |      |      |      |      |      |      |      |      |
|------|------|------|------|------|------|------|------|------|------|------|------|
| 2000 | 2001 | 2002 | 2003 | 2004 | 2005 | 2006 | 2007 | 2008 | 2009 | 2010 | 3000 |
| 3001 | 3002 | 3003 | 3004 | 3005 | 3006 | 3007 | 3008 | 3009 | 3010 | 3011 | 3012 |
| 3013 | 3014 | 3015 | 3016 | 3017 | 3018 |      |      |      |      |      |      |

VTD: Roseville P-6

|      |      |      |      |      |      |      |      |      |      |      |      |
|------|------|------|------|------|------|------|------|------|------|------|------|
| 1026 | 1028 | 1029 | 1030 | 1031 | 1032 | 1033 | 1034 | 1035 | 1036 | 1037 | 1038 |
| 1039 | 1040 |      |      |      |      |      |      |      |      |      |      |
| 3000 |      |      |      |      |      |      |      |      |      |      |      |

|      |      |      |      |      |      |      |      |      |      |      |      |
|------|------|------|------|------|------|------|------|------|------|------|------|
| 5000 | 5001 | 5002 | 5003 | 5004 | 5005 | 5006 | 5007 | 5008 | 5009 | 5010 | 5011 |
| 5012 |      |      |      |      |      |      |      |      |      |      |      |

VTD: Roseville P-7

VTD: Roseville P-8

VTD: Roseville P-9

2000

MCD Shoreview City

VTD: Shoreview P-1

VTD: Shoreview P-2

VTD: Shoreview P-3

## Plan Components (Short)

### District 40B

#### County Ramsey

MCD Shoreview City

VTD: Shoreview P-4

|      |      |      |      |      |      |      |      |      |      |      |      |
|------|------|------|------|------|------|------|------|------|------|------|------|
| 1020 | 2003 | 2004 | 2005 | 2006 | 2007 | 2008 | 2009 | 2010 | 2011 | 2012 | 2013 |
| 2001 | 2003 | 2013 |      |      |      |      |      |      |      |      |      |
| 2014 | 2015 | 2016 | 3000 | 3001 | 3002 | 3003 | 3004 |      |      |      |      |

### District 41A

#### County Washington

MCD Afton City

MCD Baytown Township

MCD Cottage Grove City

VTD: Cottage Grove P-1

VTD: Cottage Grove P-2

|      |      |      |      |      |      |      |      |      |      |      |      |
|------|------|------|------|------|------|------|------|------|------|------|------|
| 1000 | 1001 | 1002 | 1003 | 1004 | 1005 | 1006 | 1007 | 1008 | 1009 | 1010 | 1011 |
| 1012 | 1013 | 1014 | 1015 | 1016 |      |      |      |      |      |      |      |
| 4000 | 4001 | 4002 | 4003 | 4004 | 4005 | 4006 | 4007 | 5000 | 5001 | 5002 | 5003 |
| 5004 | 5005 | 5006 | 5007 | 5008 | 5009 | 5010 | 5011 | 5012 | 5013 | 5014 | 5015 |

VTD: Cottage Grove P-3

|      |      |      |      |      |      |      |      |      |      |      |      |
|------|------|------|------|------|------|------|------|------|------|------|------|
| 1000 | 1001 | 1002 | 1003 | 1004 | 1005 | 1006 | 1007 | 1008 | 1009 | 1010 | 1011 |
| 1012 | 1013 | 1014 | 1015 | 1016 | 2000 | 2001 | 2002 | 2004 | 2005 | 2006 | 2007 |
| 2008 | 2009 | 2010 | 2011 | 2012 | 2013 | 2014 | 2015 | 2016 | 2017 | 2018 | 2019 |
| 2020 | 2021 | 2022 | 2029 | 3000 | 3001 | 3002 | 3003 | 3004 | 3005 | 3006 | 3007 |
| 3008 | 3009 | 3010 | 3011 | 3012 | 3013 | 3014 | 3015 |      |      |      |      |

MCD Denmark Township

VTD: Denmark Twp

|      |      |      |      |      |      |      |      |      |      |      |      |
|------|------|------|------|------|------|------|------|------|------|------|------|
| 3001 | 3016 | 3017 | 3018 | 3019 | 3020 | 3021 | 3022 | 3023 | 3024 | 3025 | 3026 |
| 3031 | 3032 | 3033 | 3038 | 3039 |      |      |      |      |      |      |      |

MCD Grant City

VTD: Grant

|      |      |      |      |      |      |      |      |      |      |      |      |
|------|------|------|------|------|------|------|------|------|------|------|------|
| 1024 | 1025 | 1026 | 2000 | 2001 | 2002 | 2003 | 2004 | 2005 | 2006 | 2007 | 2008 |
| 2009 | 2010 | 2011 | 2012 | 2013 | 2014 | 2015 | 2016 | 2017 | 2018 | 2019 | 3000 |
| 3001 | 3002 | 3003 | 3004 | 3005 | 3006 | 3007 | 3008 | 3009 | 3010 | 3011 | 3012 |
| 3013 | 3014 | 4002 | 4003 | 4004 | 4005 | 4006 | 4008 | 4009 | 4017 |      |      |

MCD Lake Elmo City

MCD Lake Saint Croix Beach City

MCD Lakeland City

MCD Lakeland Shores City

MCD Saint Marys Point City

MCD West Lakeland Township

### District 41B

#### County Dakota

MCD Hastings City

MCD Nininger Township

#### County Washington

MCD Cottage Grove City

VTD: Cottage Grove P-2

|      |      |      |      |      |      |      |      |      |      |      |      |
|------|------|------|------|------|------|------|------|------|------|------|------|
| 2000 | 2001 | 2002 | 2003 | 2004 | 3000 | 3001 | 3002 | 3003 | 3004 | 3005 | 3006 |
|------|------|------|------|------|------|------|------|------|------|------|------|

## Plan Components (Short)

### District 41B

#### County Washington

MCD Cottage Grove City

VTD: Cottage Grove P-2

3007 3008 4000 4001 4002 4003

VTD: Cottage Grove P-3

2023 2024 2025 2026 2027 2028 2030 2031 2032 2033  
3002 3051

VTD: Cottage Grove P-4

VTD: Cottage Grove P-5

VTD: Cottage Grove P-6

VTD: Cottage Grove P-7

2005

3000 3001 3003 3004 3005 3006 3007 3008 3009 3010 3011 3012

3013 3014 3015 3020 3021 3026 3027 3039 3040 3042 3043 3046

3047 3048 3049 3050 3052 3053 3054 3055 3056 3057 3058 3059

3060 3063 4000 4001 4002 4003 4004 4005 4006 4007 4008 4009

4010 4011 4012

MCD Denmark Township

VTD: Denmark Twp

3000 3002 3003 3004 3005 3006 3007 3008 3009 3011 3012 3013

3014 3015 3027 3028 3029 3030 3034 3035 3036 3037 3040 3041

3042 3048 3049 3058 3059 3060 3061 3062 3063 3064 3065

MCD Hastings City

### District 42A

#### County Hennepin

MCD Maple Grove City

VTD: Maple Grove P-11

1000 1001 1002 1003 1010

1001 1002 1003 1004 1005 1006 1007 1008 1009 1010 1011 1012

1013 1014 1015 1016 1017 1018 1019

VTD: Maple Grove P-18

1000

VTD: Maple Grove P-21

1004 1005 1006 1007 1008 1009 2005 2008 2009 2010 2011 2012

2014 2015 2016 2017 3000 3001 3002 3003 3004 3005 3006 3007

3008 3009 3010 3011 3012 3013 3014 3015 3016

MCD Plymouth City

VTD: Plymouth W-1 P-1

VTD: Plymouth W-1 P-3

VTD: Plymouth W-1 P-5

VTD: Plymouth W-1 P-6

VTD: Plymouth W-2 P-10

VTD: Plymouth W-2 P-11

VTD: Plymouth W-2 P-12

VTD: Plymouth W-2 P-7

VTD: Plymouth W-2 P-8

VTD: Plymouth W-2 P-9

## Plan Components (Short)

### District 42A

#### County Hennepin

MCD Plymouth City

VTD: Plymouth W-3 P-16

|      |      |      |      |      |      |      |      |      |      |      |      |
|------|------|------|------|------|------|------|------|------|------|------|------|
| 1000 | 1001 | 1002 | 1003 | 1004 | 1005 | 1006 | 1007 | 1008 | 1009 | 1010 | 1011 |
| 1012 | 1013 | 1014 | 1015 | 4000 | 4001 | 4002 | 4003 | 4004 | 4005 | 4006 | 4007 |
| 2000 | 2001 | 2002 | 2003 | 2004 | 2005 | 2006 | 2007 | 2008 | 2009 | 2010 | 2011 |
| 2000 | 2010 | 3009 |      |      |      |      |      |      |      |      |      |
| 2012 | 2013 | 2014 | 2015 | 2016 | 4022 | 4023 |      |      |      |      |      |
| 4008 | 4009 | 4010 | 4011 | 4012 | 4013 | 4014 |      |      |      |      |      |

### District 42B

#### County Hennepin

MCD Medicine Lake City

MCD Plymouth City

VTD: Plymouth W-1 P-2

VTD: Plymouth W-1 P-4

VTD: Plymouth W-3 P-13

VTD: Plymouth W-3 P-14

VTD: Plymouth W-3 P-15

VTD: Plymouth W-3 P-16

|      |      |      |      |      |      |      |      |      |
|------|------|------|------|------|------|------|------|------|
| 2012 | 2013 | 2014 | 2015 | 2016 | 2017 | 2026 | 2027 | 2028 |
|------|------|------|------|------|------|------|------|------|

3016

4024 4027 4030

VTD: Plymouth W-3 P-17

2009 2010 2011 2031

3011 3012 3014 3015

4005 4007

VTD: Plymouth W-4 P-18

VTD: Plymouth W-4 P-19

VTD: Plymouth W-4 P-20

VTD: Plymouth W-4 P-21

VTD: Plymouth W-4 P-22

VTD: Plymouth W-4 P-23

### District 43A

#### County Hennepin

MCD Crystal City

VTD: Crystal W-1 P-1

|      |      |      |      |      |      |      |      |  |  |  |  |
|------|------|------|------|------|------|------|------|--|--|--|--|
| 1001 | 1002 | 1003 | 1004 | 1005 | 1006 | 1007 | 1011 |  |  |  |  |
|------|------|------|------|------|------|------|------|--|--|--|--|

|      |      |      |      |      |      |      |      |      |      |      |      |
|------|------|------|------|------|------|------|------|------|------|------|------|
| 2006 | 2007 | 2008 | 2009 | 2010 | 2011 | 2013 | 3011 | 3012 | 3013 | 3014 | 3015 |
|------|------|------|------|------|------|------|------|------|------|------|------|

3016 3017

VTD: Crystal W-1 P-2

VTD: Crystal W-1 P-3

VTD: Crystal W-2 P-1

|      |      |      |      |      |      |      |      |      |      |      |      |
|------|------|------|------|------|------|------|------|------|------|------|------|
| 1000 | 1001 | 1002 | 1003 | 1004 | 1005 | 1006 | 1007 | 1008 | 1009 | 1010 | 1011 |
|------|------|------|------|------|------|------|------|------|------|------|------|

|      |      |      |      |      |      |      |      |  |  |  |  |
|------|------|------|------|------|------|------|------|--|--|--|--|
| 1012 | 1013 | 1014 | 1015 | 1016 | 1017 | 1018 | 1019 |  |  |  |  |
|------|------|------|------|------|------|------|------|--|--|--|--|

|      |      |      |      |      |      |      |  |  |  |  |  |
|------|------|------|------|------|------|------|--|--|--|--|--|
| 2000 | 2001 | 2002 | 2003 | 2004 | 2005 | 2012 |  |  |  |  |  |
|------|------|------|------|------|------|------|--|--|--|--|--|

|      |      |      |      |      |      |      |      |      |      |      |      |
|------|------|------|------|------|------|------|------|------|------|------|------|
| 2006 | 2007 | 2008 | 2009 | 2010 | 2011 | 2012 | 2013 | 2014 | 2015 | 2016 | 2017 |
|------|------|------|------|------|------|------|------|------|------|------|------|

VTD: Crystal W-2 P-2



## Plan Components (Short)

### District 43A

#### County Hennepin

MCD Crystal City

VTD: Crystal W-2 P-3

VTD: Crystal W-3 P-1

VTD: Crystal W-3 P-2

VTD: Crystal W-3 P-3

VTD: Crystal W-4 P-1

VTD: Crystal W-4 P-2

MCD New Hope City

### District 43B

#### County Hennepin

MCD Crystal City

VTD: Crystal W-1 P-1

1000 1008 1009 1010 2001 2002 2003 2004 2005 2006 2007 2008

2009 3000 3001 3002 3003 3004 3005 3006 3007 3008 3009 3010

3011 3012

VTD: Crystal W-2 P-1

1000 1001 1002 1003 1004 1005 1006 1007 1008 1009 1010 1011

1012 1013 1014 1015 1016 2015

MCD Golden Valley City

MCD Plymouth City

VTD: Plymouth W-3 P-16

2024 2025 2030 3000 3001 3002 3003 3004 3005 3006 3007 3008

3009

VTD: Plymouth W-3 P-17

2000 2001 2002 2003 2004 2005 2006 2007 2008 2018 2019 2020

2005 2006 2007 2008 2009 2010 2011 2012 2013 2014 2020 2022

2021 2022 2023 2029

4009 4011 4012 4013 4015 4016 4017 4018 4019 4020 4021 4022

4023 4024 4025

MCD Robbinsdale City

### District 44A

#### County Ramsey

MCD Little Canada City

MCD Maplewood City

VTD: Maplewood P-1

VTD: Maplewood P-2

VTD: Maplewood P-3

VTD: Maplewood P-4

VTD: Maplewood P-5

VTD: Maplewood P-6

VTD: Maplewood P-7

VTD: Maplewood P-8

MCD North Saint Paul City

VTD: North Saint Paul P-2

VTD: North Saint Paul P-4

### District 44B

## Plan Components (Short)

### District 44B

#### County Ramsey

MCD Maplewood City

VTD: Maplewood P-10

|      |      |      |      |      |      |      |      |      |      |      |      |
|------|------|------|------|------|------|------|------|------|------|------|------|
| 2000 | 2001 | 2002 | 2003 | 2004 | 2005 | 2006 | 2007 | 2008 | 2009 | 2010 | 2011 |
| 2012 | 2013 | 2014 | 2015 | 2016 | 2017 | 2018 | 2019 | 2020 | 2021 | 3000 | 3001 |

VTD: Maplewood P-11

|      |      |      |      |      |      |      |      |      |      |      |      |
|------|------|------|------|------|------|------|------|------|------|------|------|
| 3002 | 3003 | 3004 | 3005 | 3006 | 3007 | 3008 | 3009 | 3010 | 3011 | 3012 | 3013 |
| 3014 |      |      |      |      |      |      |      |      |      |      |      |

VTD: Maplewood P-9

MCD North Saint Paul City

VTD: North Saint Paul P-1

VTD: North Saint Paul P-3

#### County Washington

MCD Landfall City

MCD Oakdale City

MCD Pine Springs City

### District 45A

#### County Hennepin

MCD Excelsior City

MCD Greenwood City

MCD Long Lake City

MCD Minnetonka Beach City

MCD Minnetrista City

MCD Mound City

MCD Orono City

MCD Saint Bonifacius City

MCD Shorewood City

VTD: Shorewood P-1

VTD: Shorewood P-2

VTD: Shorewood P-3

VTD: Shorewood P-4

|      |      |      |      |      |      |      |      |      |      |      |      |
|------|------|------|------|------|------|------|------|------|------|------|------|
| 1003 | 1004 | 3000 | 3001 | 3002 | 3003 | 3004 | 3005 | 3006 | 4000 | 4001 | 4002 |
| 4003 |      |      |      |      |      |      |      |      |      |      |      |

MCD Spring Park City

MCD Tonka Bay City

### District 45B

#### County Hennepin

MCD Deephaven City

MCD Minnetonka City

VTD: Minnetonka W-1 P-E

|      |      |      |      |      |      |      |      |      |      |      |      |
|------|------|------|------|------|------|------|------|------|------|------|------|
| 1008 | 1009 | 1010 | 1011 | 1012 | 1016 | 1017 | 1018 | 1019 | 1020 | 1021 | 1022 |
| 1023 |      |      |      |      |      |      |      |      |      |      |      |

|      |      |      |      |      |      |      |      |      |      |      |      |
|------|------|------|------|------|------|------|------|------|------|------|------|
| 2001 | 2002 | 2003 | 2004 | 2005 | 2007 | 2008 | 2009 | 2010 | 2011 | 3009 | 3010 |
| 3011 |      |      |      |      |      |      |      |      |      |      |      |

VTD: Minnetonka W-1 P-F

VTD: Minnetonka W-2 P-A

VTD: Minnetonka W-2 P-B

## Plan Components (Short)

### District 45B

#### County Hennepin

MCD Minnetonka City

VTD: Minnetonka W-2 P-C

VTD: Minnetonka W-2 P-D

VTD: Minnetonka W-2 P-E

VTD: Minnetonka W-3 P-A

VTD: Minnetonka W-3 P-B

VTD: Minnetonka W-3 P-C

VTD: Minnetonka W-3 P-D

VTD: Minnetonka W-3 P-E

VTD: Minnetonka W-3 P-F

VTD: Minnetonka W-4 P-A

|      |      |      |      |      |      |      |      |      |      |      |      |
|------|------|------|------|------|------|------|------|------|------|------|------|
| 1000 | 1001 | 1002 | 1003 | 1004 | 1005 | 1006 | 1007 | 1008 | 1009 | 1010 | 1011 |
| 1012 | 1013 | 1014 | 1015 | 2016 |      |      |      |      |      |      |      |
| 2004 |      |      |      |      |      |      |      |      |      |      |      |

MCD Shorewood City

VTD: Shorewood P-4

|      |      |      |      |      |      |      |      |      |      |      |      |
|------|------|------|------|------|------|------|------|------|------|------|------|
| 1000 | 1001 | 1002 | 1005 | 1006 | 1007 | 1008 | 1009 | 1010 | 2000 | 2001 | 2002 |
| 2003 | 2004 | 2005 | 2006 | 2007 | 2008 | 2009 | 2010 | 2011 | 2012 | 2013 | 2014 |
| 2015 | 2016 | 2017 | 2018 |      |      |      |      |      |      |      |      |

MCD Wayzata City

MCD Woodland City

### District 46A

#### County Hennepin

MCD Saint Louis Park City

VTD: Saint Louis Park W-1 P-1

VTD: Saint Louis Park W-1 P-2

VTD: Saint Louis Park W-1 P-3

VTD: Saint Louis Park W-1 P-4

VTD: Saint Louis Park W-2 P-6

VTD: Saint Louis Park W-2 P-7

|      |      |      |      |      |      |      |      |      |      |      |      |
|------|------|------|------|------|------|------|------|------|------|------|------|
| 1000 | 1001 | 1002 | 1003 | 1004 | 1005 | 1006 | 1007 | 1008 | 1009 | 1010 | 1011 |
| 1012 | 1013 | 1014 | 1015 | 1016 | 1017 | 1018 | 1019 | 1020 | 1021 | 1022 | 1023 |
| 2000 | 2001 | 2002 | 2003 | 2004 | 2005 | 2006 | 2007 | 2008 | 2009 | 2010 |      |

VTD: Saint Louis Park W-3 P-10

VTD: Saint Louis Park W-3 P-11

VTD: Saint Louis Park W-3 P-12

VTD: Saint Louis Park W-3 P-9

VTD: Saint Louis Park W-4 P-13

VTD: Saint Louis Park W-4 P-14

VTD: Saint Louis Park W-4 P-15

VTD: Saint Louis Park W-4 P-16

### District 46B

#### County Hennepin

MCD Edina City

VTD: Edina P-1A

VTD: Edina P-1B

## Plan Components (Short)

### District 46B

#### County Hennepin

MCD Edina City

VTD: Edina P-2

VTD: Edina P-3

1000 1001 1002 1003 1009

2005

2005

VTD: Edina P-5

VTD: Edina P-6

2006 2007 2008 2009 2010 2011 2012 2013 2014 2015 2017 2018

2019 2020 2022 2023 2024 2025 2026 2027 2028 2029 2030 2031

2032 2033 2034 4004 4005 4006 4007 4008 4009 4010 4011 4012

3008

4013 4014 4015 4016 4017 4018

VTD: Edina P-7

MCD Hopkins City

MCD Saint Louis Park City

VTD: Saint Louis Park W-2 P-5

VTD: Saint Louis Park W-2 P-7

1000 1001 1002 1003 1004 1005 1006 1007 1008 1009 1010 1011

1012 1013 1014 1015 2000 2001 2002 2003 2006 2007 2008 2009

2010 2011 2012 2013 2014 2015 2016 2017 2018 2019 2020

2011 2012 2013 2014 2015

VTD: Saint Louis Park W-2 P-8

### District 47A

#### County Ramsey

MCD Maplewood City

VTD: Maplewood P-10

1000

VTD: Maplewood P-11

1001 1002 1003 1004 1005 1006 1007 1008 1009 1010 1011 1012

4000 4001 4002 4003 4004 4005 4006 4007 4008 4009 4010 4011

4012 4013 4014 4015 4016 4017 4018 4019 4020 4021 4022 4023

4024 4025 4026 4027 4028 4029 4030 4031 4032 4033 4034 4035

4036 4037 4038 4039 4040 4041 4042 4043 4044 4045 4046 4047

4048 4049

VTD: Maplewood P-12

VTD: Maplewood P-13

#### County Washington

MCD Woodbury City

VTD: Woodbury P-1

VTD: Woodbury P-14

2008 2009 2010 2011 2012 3007 3009

VTD: Woodbury P-2

VTD: Woodbury P-3

VTD: Woodbury P-4

1000 1001 1009 1010 1011 1012 1013 1014 1015 2000 2001 2002

## Plan Components (Short)

### District 47A

#### County Washington

MCD Woodbury City

VTD: Woodbury P-4

|      |      |      |      |      |      |      |      |      |      |      |      |
|------|------|------|------|------|------|------|------|------|------|------|------|
| 2003 | 2004 | 2005 | 2006 | 2007 | 3000 | 3001 | 3002 | 3003 | 3004 | 3005 | 3006 |
| 3007 | 3008 | 4000 | 4001 | 4002 | 4003 | 4004 | 4005 | 4006 | 4007 | 4008 | 4009 |
| 4010 |      |      |      |      |      |      |      |      |      |      |      |

VTD: Woodbury P-5

VTD: Woodbury P-6

VTD: Woodbury P-7

VTD: Woodbury P-8

### District 47B

#### County Washington

MCD Woodbury City

VTD: Woodbury P-10

VTD: Woodbury P-11

VTD: Woodbury P-12

VTD: Woodbury P-13A

VTD: Woodbury P-14

|      |      |      |      |      |      |      |      |      |      |      |      |
|------|------|------|------|------|------|------|------|------|------|------|------|
| 1000 | 1001 | 1002 | 1003 | 4000 | 4002 | 4003 | 4004 | 4005 | 4006 | 4007 | 4008 |
| 2013 | 2014 | 2015 | 3008 |      |      |      |      |      |      |      |      |
| 4009 | 4010 | 4011 | 4012 | 4013 | 4014 | 5006 | 5007 | 5008 | 5009 |      |      |

VTD: Woodbury P-15

VTD: Woodbury P-16

VTD: Woodbury P-4

|      |      |
|------|------|
| 1005 | 3002 |
|------|------|

VTD: Woodbury P-9A

### District 48A

#### County Carver

MCD Benton Township

MCD Chaska City

VTD: Chaska W-1

|      |      |      |      |      |      |      |      |      |      |      |      |
|------|------|------|------|------|------|------|------|------|------|------|------|
| 1000 | 1001 | 1002 | 1003 | 1004 | 1005 | 1006 | 1007 | 1008 | 1009 | 1010 | 1011 |
| 1000 | 1001 | 1002 | 1003 | 1004 | 1005 | 1006 | 1007 | 1008 | 1009 | 1010 | 1011 |
| 1012 | 1013 | 1014 | 1015 | 1016 | 1017 | 3005 | 3006 | 3007 | 3008 | 3009 | 3010 |
| 1012 | 1013 | 1014 | 1015 | 1016 | 1017 | 1018 | 1019 | 1020 | 1021 | 1022 | 2005 |
| 2006 | 2007 | 2008 | 2009 | 2010 | 2011 | 2012 | 5000 | 5001 | 5002 | 5003 | 5004 |
| 3011 | 3012 | 3013 | 3014 | 3015 | 3016 | 3017 | 3018 | 3019 | 3021 | 3022 |      |
| 5005 | 5006 | 5007 | 5008 | 5009 | 5010 | 5011 | 5012 | 5013 | 5014 | 5015 | 5016 |
| 5017 | 5018 | 5019 | 5020 | 5021 | 5022 | 5023 | 5024 | 5025 |      |      |      |

VTD: Chaska W-2

|      |      |      |      |      |      |      |      |      |      |      |      |
|------|------|------|------|------|------|------|------|------|------|------|------|
| 2000 | 2001 | 2002 | 2003 | 2004 | 2005 | 3020 |      |      |      |      |      |
| 2000 | 2001 | 2002 | 2003 | 2004 | 3000 | 3001 | 3002 | 3003 | 3004 | 3005 | 3006 |
| 3007 | 3008 | 3009 | 3010 | 3011 | 3012 | 3013 | 3014 | 3015 | 3016 | 3017 | 3018 |
| 4000 | 4001 | 4002 | 4003 | 4004 | 4005 | 4006 | 4007 | 4008 | 4009 | 4010 | 4011 |
| 4012 | 4013 | 4014 | 4015 | 4016 | 4017 |      |      |      |      |      |      |

MCD Cologne City

MCD Laketown Township

## Plan Components (Short)

### District 48A

#### County Carver

MCD Mayer City  
MCD Victoria City  
MCD Waconia City  
MCD Waconia Township

### District 48B

#### County Carver

MCD Chanhassen City  
MCD Chaska City  
VTD: Chaska W-1  
1004 1014 1015 1023 1024 1025 1026 4011  
3000 3001 3002 3003 3004  
VTD: Chaska W-2  
1000 1001 1002 1003 1004 1005 1006 1007 1008 1009 1010 1011  
1012 1013 2003 2004 2005 2006 2008  
4000 4001 4002 4003 4004 4011 4012 4013 4014 4016 4018  
5007  
VTD: Chaska W-3  
VTD: Chaska W-4  
MCD Shorewood City

### District 49A

#### County Hennepin

MCD Chanhassen City  
MCD Eden Prairie City  
VTD: Eden Prairie P-1  
VTD: Eden Prairie P-2  
VTD: Eden Prairie P-3  
VTD: Eden Prairie P-4  
VTD: Eden Prairie P-5  
VTD: Eden Prairie P-6  
VTD: Eden Prairie P-7  
VTD: Eden Prairie P-8  
1000  
2000 2001 2002 2003 2004 2005 2006 2008 2009 2010 2011 2012  
2013 2014 2015 2016 2017 2018 2019 2023 2030 2031 2032 2033  
2034 3000 4001 4002 4003 4004 4005 4006 4007 4008 4009 4010  
4011 4012 6002 6003 6012  
MCD Minnetonka City  
VTD: Minnetonka W-1 P-A  
VTD: Minnetonka W-1 P-B  
VTD: Minnetonka W-1 P-C  
VTD: Minnetonka W-1 P-D  
VTD: Minnetonka W-1 P-E  
2006  
VTD: Minnetonka W-4 P-A  
2001 2005 2006 2007  
3014 3015 3016 3017 3018

## Plan Components (Short)

### District 49A

#### County Hennepin

MCD Minnetonka City  
 VTD: Minnetonka W-4 P-B  
 VTD: Minnetonka W-4 P-C  
 VTD: Minnetonka W-4 P-D  
 VTD: Minnetonka W-4 P-E  
 VTD: Minnetonka W-4 P-F

### District 49B

#### County Hennepin

MCD Eden Prairie City  
 VTD: Eden Prairie P-10  
 VTD: Eden Prairie P-11  
 VTD: Eden Prairie P-12  
 VTD: Eden Prairie P-13  
 VTD: Eden Prairie P-14  
 VTD: Eden Prairie P-15  
 VTD: Eden Prairie P-16  
 VTD: Eden Prairie P-17  
 VTD: Eden Prairie P-18  
 VTD: Eden Prairie P-19A  
 VTD: Eden Prairie P-19B  
 VTD: Eden Prairie P-8  
 1003  
 2024 2025 2026 2027 2028 2029 2035 2036 2037 2038 2039 2040  
 3000 4000  
 5000 5001 5002 5003 6001 6004 6005 6006 6007 6008 6009 6010  
 6011 6013  
 VTD: Eden Prairie P-9

### District 50A

#### County Hennepin

MCD Bloomington City  
 VTD: Bloomington W-3 P-18  
 1000 1001 1002 1003 1004 1005 1008 1009 2000 2001 2002 2004  
 1006 1012 1013  
 2005 2006 2007 2013 2014 2015 2016 2017 2030  
 VTD: Bloomington W-3 P-19  
 1000 1001 1002 1003 1004 1005 1007 1008 1009 1010 1011 1014  
 1015 1016 1017 1018 1019 1020 1021  
 VTD: Bloomington W-3 P-5  
 3000 3001 3002 3003 3004 3005 3006 3007 3008 3009 3010 3011  
 3012 3013 3014 3015 3016 3017 3018 3019 3020 3021 3022 3023  
 3024 3025 4000 4001 4002 4003 4004 4005 4006 4007 4008 4009  
 4010 4011 4012 4013 4014 4015 4016 4017 4018 4019 4020 4021  
 4022 4023 4024 4025  
 MCD Edina City  
 VTD: Edina P-10C  
 VTD: Edina P-11

## Plan Components (Short)

### District 50A

#### County Hennepin

MCD Edina City

VTD: Edina P-12

VTD: Edina P-13

VTD: Edina P-14

VTD: Edina P-15C

VTD: Edina P-16

VTD: Edina P-17

VTD: Edina P-18

VTD: Edina P-19C

VTD: Edina P-3

|      |      |      |      |      |      |      |      |      |      |      |      |
|------|------|------|------|------|------|------|------|------|------|------|------|
| 1003 | 1004 | 1005 | 1006 | 1007 | 1008 | 1009 | 1010 | 1011 | 1012 | 2000 | 2001 |
|------|------|------|------|------|------|------|------|------|------|------|------|

|      |      |      |      |      |      |      |      |      |      |      |      |
|------|------|------|------|------|------|------|------|------|------|------|------|
| 2002 | 2003 | 2004 | 2006 | 2007 | 2008 | 2009 | 2010 | 2011 | 2012 | 2015 | 2016 |
|------|------|------|------|------|------|------|------|------|------|------|------|

|      |      |      |      |      |      |      |      |      |      |      |      |
|------|------|------|------|------|------|------|------|------|------|------|------|
| 2017 | 2018 | 2019 | 2020 | 2021 | 2022 | 2023 | 2024 | 2025 | 2026 | 2027 | 2028 |
|------|------|------|------|------|------|------|------|------|------|------|------|

|      |      |      |      |      |      |      |      |      |      |      |      |
|------|------|------|------|------|------|------|------|------|------|------|------|
| 2030 | 2031 | 2032 | 2033 | 2034 | 2035 | 2036 | 2037 | 2038 | 2039 | 2040 | 2042 |
|------|------|------|------|------|------|------|------|------|------|------|------|

|      |      |      |      |      |      |      |      |      |      |      |      |
|------|------|------|------|------|------|------|------|------|------|------|------|
| 3000 | 3001 | 3002 | 3003 | 3004 | 3005 | 3006 | 3007 | 3008 | 3009 | 3010 | 3011 |
|------|------|------|------|------|------|------|------|------|------|------|------|

|      |      |      |      |      |      |      |      |
|------|------|------|------|------|------|------|------|
| 3012 | 3013 | 3014 | 3015 | 3016 | 3017 | 3018 | 3019 |
|------|------|------|------|------|------|------|------|

VTD: Edina P-4

VTD: Edina P-6

1000

VTD: Edina P-8

VTD: Edina P-9

### District 50B

#### County Hennepin

MCD Bloomington City

VTD: Bloomington W-1 P-12

VTD: Bloomington W-1 P-14

|      |      |      |      |      |      |      |      |      |      |      |      |
|------|------|------|------|------|------|------|------|------|------|------|------|
| 1000 | 1001 | 1002 | 1003 | 1004 | 1005 | 1006 | 1007 | 1008 | 1009 | 1010 | 1011 |
|------|------|------|------|------|------|------|------|------|------|------|------|

|      |      |      |      |      |      |      |      |      |
|------|------|------|------|------|------|------|------|------|
| 1012 | 1013 | 1014 | 2000 | 2001 | 2002 | 2018 | 2019 | 3000 |
|------|------|------|------|------|------|------|------|------|

VTD: Bloomington W-1 P-15

|      |      |      |      |      |      |
|------|------|------|------|------|------|
| 2003 | 2014 | 2015 | 2016 | 2017 | 2020 |
|------|------|------|------|------|------|

VTD: Bloomington W-1 P-30

|      |      |      |      |      |      |      |      |      |      |      |      |
|------|------|------|------|------|------|------|------|------|------|------|------|
| 1000 | 1001 | 1002 | 1003 | 1004 | 1005 | 1006 | 1007 | 1008 | 1009 | 1010 | 5000 |
|------|------|------|------|------|------|------|------|------|------|------|------|

|      |      |
|------|------|
| 1000 | 1005 |
|------|------|

|      |      |      |
|------|------|------|
| 1015 | 1018 | 1019 |
|------|------|------|

|      |      |      |      |      |      |      |      |      |      |      |
|------|------|------|------|------|------|------|------|------|------|------|
| 5001 | 5002 | 6000 | 6001 | 6002 | 6003 | 6004 | 6005 | 6006 | 6007 | 6008 |
|------|------|------|------|------|------|------|------|------|------|------|

VTD: Bloomington W-2 P-13

VTD: Bloomington W-2 P-16

VTD: Bloomington W-2 P-21

VTD: Bloomington W-2 P-23

VTD: Bloomington W-2 P-24

VTD: Bloomington W-2 P-25

VTD: Bloomington W-2 P-26

VTD: Bloomington W-2 P-27

VTD: Bloomington W-3 P-11

|      |      |      |      |      |      |      |      |      |      |      |      |
|------|------|------|------|------|------|------|------|------|------|------|------|
| 2000 | 2001 | 2002 | 2004 | 2005 | 2006 | 2007 | 2008 | 3000 | 3001 | 3002 | 3003 |
|------|------|------|------|------|------|------|------|------|------|------|------|

|      |      |      |      |      |      |      |      |      |      |
|------|------|------|------|------|------|------|------|------|------|
| 3004 | 3005 | 3006 | 3007 | 3008 | 3009 | 3010 | 3011 | 3012 | 3013 |
|------|------|------|------|------|------|------|------|------|------|



## Plan Components (Short)

### District 50B

#### County Hennepin

MCD Bloomington City

VTD: Bloomington W-3 P-17

VTD: Bloomington W-3 P-18

2008

|      |      |      |      |      |      |      |      |      |      |      |      |
|------|------|------|------|------|------|------|------|------|------|------|------|
| 2009 | 2010 | 2011 | 2012 | 2018 | 2019 | 2020 | 2021 | 2022 | 2023 | 2024 | 2025 |
| 2026 | 2027 | 2028 | 2029 | 2031 |      |      |      |      |      |      |      |

VTD: Bloomington W-3 P-19

|      |      |      |      |      |      |      |      |      |      |      |      |
|------|------|------|------|------|------|------|------|------|------|------|------|
| 2000 | 2001 | 2002 | 2003 | 2004 | 2006 | 2007 | 2009 | 2010 | 2011 | 2012 | 2013 |
| 2005 |      |      |      |      |      |      |      |      |      |      |      |

|      |      |      |      |      |      |      |      |  |  |  |  |
|------|------|------|------|------|------|------|------|--|--|--|--|
| 2014 | 2015 | 3000 | 3001 | 3002 | 3003 | 3004 | 3008 |  |  |  |  |
|------|------|------|------|------|------|------|------|--|--|--|--|

VTD: Bloomington W-3 P-20

|      |      |      |      |      |      |      |      |      |      |      |      |
|------|------|------|------|------|------|------|------|------|------|------|------|
| 1000 | 1001 | 1002 | 1003 | 1004 | 1005 | 1006 | 1007 | 1008 | 1009 | 1010 | 1011 |
| 1012 | 1013 | 1014 | 2000 | 2001 | 2002 | 2003 | 2004 | 2006 | 2007 | 2008 | 2009 |
| 2010 | 2011 | 2012 | 2013 | 2014 | 2015 | 2016 |      |      |      |      |      |

VTD: Bloomington W-3 P-22

VTD: Bloomington W-3 P-28

### District 51A

#### County Hennepin

MCD Fort Snelling Unorganized

MCD Minneapolis City

VTD: Minneapolis W-11 P-7

|      |      |      |      |      |      |      |      |      |      |      |      |
|------|------|------|------|------|------|------|------|------|------|------|------|
| 1010 | 1012 | 1014 | 1015 | 1016 | 1017 | 1018 | 1019 | 1020 | 3000 | 3001 | 3002 |
| 3023 | 3025 | 3026 | 3027 | 3028 |      |      |      |      |      |      |      |

VTD: Minneapolis W-11 P-8

|      |      |      |      |      |      |      |      |      |      |      |      |
|------|------|------|------|------|------|------|------|------|------|------|------|
| 1011 | 1013 |      |      |      |      |      |      |      |      |      |      |
| 1028 | 1029 |      |      |      |      |      |      |      |      |      |      |
| 3000 | 3001 | 3002 | 3003 | 3004 | 3005 | 3006 | 3007 | 3008 | 3009 | 3010 | 3011 |
| 3012 | 3013 | 3015 | 3016 | 3017 | 3018 | 3019 | 3020 | 3021 | 3022 |      |      |
| 5013 | 5014 | 5015 | 5016 | 5017 | 5018 | 5019 | 5020 | 5021 | 5022 | 5023 | 5024 |

VTD: Minneapolis W-11 P-9

|      |      |      |      |      |      |      |      |      |      |      |      |
|------|------|------|------|------|------|------|------|------|------|------|------|
| 1014 |      |      |      |      |      |      |      |      |      |      |      |
| 2000 | 2001 | 2002 | 2003 | 2004 | 2005 | 2006 | 2007 | 2008 | 2009 | 2010 | 2011 |
| 2012 |      |      |      |      |      |      |      |      |      |      |      |

VTD: Minneapolis W-12 P-10

|      |      |      |      |      |      |      |      |      |      |      |      |
|------|------|------|------|------|------|------|------|------|------|------|------|
| 1015 | 1016 | 1017 | 1018 | 1019 | 1020 | 1021 | 1022 | 2004 | 2005 | 2006 | 2007 |
| 1089 |      |      |      |      |      |      |      |      |      |      |      |
| 2009 | 2010 | 2011 | 3000 | 3001 | 3002 | 3003 | 3004 | 3005 | 3006 | 3007 | 3008 |
| 3009 | 3010 | 3011 | 3012 | 3013 | 3014 | 3015 | 3016 | 3017 | 3018 | 3019 | 3020 |
| 3021 | 3022 | 3023 | 3024 |      |      |      |      |      |      |      |      |

MCD Richfield City

### District 51B

#### County Hennepin

MCD Bloomington City

VTD: Bloomington W-1 P-10

VTD: Bloomington W-1 P-14

|      |      |      |      |      |      |      |      |      |      |      |      |
|------|------|------|------|------|------|------|------|------|------|------|------|
| 1000 | 1001 | 1002 | 1003 | 1004 | 1005 | 1006 | 1007 | 1008 | 1010 | 1011 | 1012 |
|------|------|------|------|------|------|------|------|------|------|------|------|

## Plan Components (Short)

### District 51B

#### County Hennepin

MCD Bloomington City

VTD: Bloomington W-1 P-14

1013 1017 2000 2001 2002 2003 2004 2005

VTD: Bloomington W-1 P-15

1000 1001 1002

1009 1014 1015 1016 1018 1019 1020 1021 2006 2007 2008 2009

2010 2011 2012 2013 2014 2015

VTD: Bloomington W-1 P-30

1009 1013 1016

4008 4009 4010 4011 4012

VTD: Bloomington W-1 P-7

VTD: Bloomington W-1 P-8

VTD: Bloomington W-1 P-9

VTD: Bloomington W-3 P-11

1000 1001 1006 1007

1015 1016 1017 1018 1019 1020 1021 1022 1023 1024 1025

4000 4001 4002 4003 4004 4005 4006 4007 4013 4014 4015 4016

4017 4018 4019

VTD: Bloomington W-3 P-20

1000 1001 1002 1003 1004 1005 1006 1007 1008 1009 1010 1011

1012 1013 1014

VTD: Bloomington W-3 P-29

VTD: Bloomington W-3 P-5

2000 2001 2002 2003 3000 3001 3002 3003 3004 3005 3006 3007

3008 3009 3010 3011 3012 3013 3014 3015 3016 3017 3018 3019

3020 3021 3022 3023 3024 3025 3026 3027 3028 3029 3030 3031

VTD: Bloomington W-4 P-1

VTD: Bloomington W-4 P-2

VTD: Bloomington W-4 P-3

VTD: Bloomington W-4 P-31

VTD: Bloomington W-4 P-32

VTD: Bloomington W-4 P-4

VTD: Bloomington W-4 P-6

### District 52A

#### County Dakota

MCD Burnsville City

VTD: Burnsville P-1

VTD: Burnsville P-10

VTD: Burnsville P-5

1000 1001 1002 1003 1004 3001 4013 4014

1008 1010

VTD: Burnsville P-6

2001 2002 2003 2004 2005 2006 2009 2010 2011 3002 3003 3004

3005 3006 3007 3008 3009 3010 3011 3012

VTD: Burnsville P-9

1005 1006 1007 1009

## Plan Components (Short)

### District 52A

#### County Dakota

MCD Eagan City

VTD: Eagan P-1

|      |      |      |      |      |      |      |      |      |      |      |      |
|------|------|------|------|------|------|------|------|------|------|------|------|
| 1000 | 1001 | 1002 | 1003 | 1004 | 1005 | 1006 | 1007 | 1008 | 1009 | 1010 | 3000 |
| 3001 | 3002 | 3003 | 3004 | 3005 | 3006 | 3007 | 3008 | 3009 | 3010 | 3011 | 3012 |
| 3013 | 3014 | 3015 | 3016 | 3017 | 3018 | 3019 | 3020 | 3021 | 3022 | 3023 | 3024 |
| 3025 |      |      |      |      |      |      |      |      |      |      |      |

VTD: Eagan P-10

VTD: Eagan P-11

1005

VTD: Eagan P-12

|      |      |      |      |      |      |      |      |      |      |      |  |
|------|------|------|------|------|------|------|------|------|------|------|--|
| 1000 | 1001 | 1002 | 1003 | 1004 | 1005 | 1006 | 1007 | 1008 | 1009 | 1010 |  |
|------|------|------|------|------|------|------|------|------|------|------|--|

VTD: Eagan P-14

|      |      |      |      |      |      |      |      |      |      |      |  |
|------|------|------|------|------|------|------|------|------|------|------|--|
| 2000 | 2001 | 2002 | 2003 | 2004 | 2005 | 2006 | 3004 | 3005 | 3007 | 3008 |  |
|------|------|------|------|------|------|------|------|------|------|------|--|

VTD: Eagan P-2

VTD: Eagan P-4

VTD: Eagan P-5A

VTD: Eagan P-5B

|      |      |      |      |      |      |      |      |      |      |      |      |
|------|------|------|------|------|------|------|------|------|------|------|------|
| 1000 | 1001 | 1002 | 1003 | 1004 | 1005 | 1006 | 1007 | 1008 | 1009 | 1010 | 2000 |
| 2001 | 2002 | 2003 | 2004 | 2005 | 2006 | 2007 | 2008 | 2009 | 2010 | 2011 | 2012 |
| 2013 | 2014 | 2015 | 2016 | 2017 | 2018 | 2019 | 2020 | 2021 | 2022 | 2023 | 2024 |
| 2013 | 2014 |      |      |      |      |      |      |      |      |      |      |
| 2025 | 2026 |      |      |      |      |      |      |      |      |      |      |

VTD: Eagan P-9A

VTD: Eagan P-9B

|      |      |      |      |      |      |      |      |      |      |      |      |
|------|------|------|------|------|------|------|------|------|------|------|------|
| 1000 | 1001 | 1002 | 1003 | 1004 | 1017 | 1018 | 1019 | 1020 | 1021 | 1022 | 1023 |
| 1003 | 1004 | 1005 | 1011 | 1012 | 1014 | 1024 |      |      |      |      |      |
| 1006 |      |      |      |      |      |      |      |      |      |      |      |
| 1008 |      |      |      |      |      |      |      |      |      |      |      |
| 1030 |      |      |      |      |      |      |      |      |      |      |      |
| 4000 | 4001 | 4002 | 4003 | 4004 | 4005 | 4006 | 4007 | 4008 | 4009 | 4010 | 4011 |
| 4012 | 4013 | 4014 | 4015 | 4016 | 4017 | 4018 | 4019 | 4020 | 4021 |      |      |

### District 52B

#### County Dakota

MCD Eagan City

VTD: Eagan P-1

|      |      |      |      |      |      |      |      |      |      |      |      |
|------|------|------|------|------|------|------|------|------|------|------|------|
| 4000 | 4001 | 4002 | 4003 | 4004 | 4005 | 4006 | 4007 | 4008 | 4009 | 4010 | 4011 |
| 4012 | 4013 | 4014 | 4015 | 4016 | 4017 | 4018 | 4019 | 4021 | 4022 | 4023 | 4024 |
| 4027 | 5000 | 5001 | 5002 | 5003 | 5004 | 5005 | 5006 | 5007 | 5008 | 5009 | 5010 |
| 5011 | 6000 | 6001 | 6002 | 6003 | 6005 | 6006 | 6007 | 6008 | 6009 | 6010 | 6011 |
| 6012 |      |      |      |      |      |      |      |      |      |      |      |

VTD: Eagan P-11

|      |      |      |      |      |      |      |      |  |  |  |  |
|------|------|------|------|------|------|------|------|--|--|--|--|
| 1000 | 1001 | 1002 | 1003 | 2000 | 2001 | 2002 | 2003 |  |  |  |  |
|------|------|------|------|------|------|------|------|--|--|--|--|

VTD: Eagan P-12

|      |      |      |      |      |      |      |  |  |  |  |  |
|------|------|------|------|------|------|------|--|--|--|--|--|
| 1004 | 1008 | 1009 | 1010 | 2004 | 2005 | 2006 |  |  |  |  |  |
|------|------|------|------|------|------|------|--|--|--|--|--|

VTD: Eagan P-13

VTD: Eagan P-15

## Plan Components (Short)

### District 52B

#### County Dakota

MCD Eagan City

VTD: Eagan P-16

3000 3001 3002 3003 3004 3005 3006 3007 3008 3009 3010 3011  
3012 3013

VTD: Eagan P-17

VTD: Eagan P-3

VTD: Eagan P-5B

3006

VTD: Eagan P-6A

VTD: Eagan P-6B

VTD: Eagan P-7

VTD: Eagan P-8

VTD: Eagan P-9B

1007

MCD Mendota City

MCD Mendota Heights City

VTD: Mendota Heights P-2

VTD: Mendota Heights P-3

VTD: Mendota Heights P-4

VTD: Mendota Heights P-5

### District 53A

#### County Dakota

MCD Inver Grove Heights City

VTD: Inver Grove Heights P-1

VTD: Inver Grove Heights P-10

2011 2012 2013 2014 2015 2016 2018 2019 2020 2021 2027  
2019

2019 2020

4000 4001 4002 4003 4004 4005 4006 4007 4008 4009 4010 4011  
4014 4015 4016 4021

VTD: Inver Grove Heights P-2

VTD: Inver Grove Heights P-3

VTD: Inver Grove Heights P-4

VTD: Inver Grove Heights P-5

VTD: Inver Grove Heights P-6

VTD: Inver Grove Heights P-8

1000 1001 1002 1003 1004 1005 1006 3009 3010 4000 4001 4002

1001 1002 1003 1004 1013 1014 1015 1016 1017 1018 1019 1020

1021 1022

4003 4004 4005 4006 4007 4008 4009 4010 4011 4019 4021

VTD: Inver Grove Heights P-9

1000 1001 3000 3001 3002 4012 4013

3007 3008

MCD Lilydale City

MCD Mendota Heights City

VTD: Mendota Heights P-1

## Plan Components (Short)

### District 53A

#### County Dakota

MCD Sunfish Lake City

MCD West Saint Paul City

VTD: West Saint Paul W-1 P-1

2000 2001 2003 2005 2012 2013 2024

VTD: West Saint Paul W-1 P-2

VTD: West Saint Paul W-2 P-2

VTD: West Saint Paul W-3 P-2

### District 53B

#### County Dakota

MCD Inver Grove Heights City

VTD: Inver Grove Heights P-10

2000 2001 2002 2003 2004 2005 2006 2007 2008 2009 2010 2022  
2023 2024 2025 2026 2028 2029 2030

VTD: Inver Grove Heights P-7

VTD: Inver Grove Heights P-8

1000 1005 1006 1007 1008 1009 1010 1011 1012

VTD: Inver Grove Heights P-9

2001

3000 3001 3002 3003 3004 3005 3006 3011

MCD South Saint Paul City

#### County Washington

MCD Cottage Grove City

VTD: Cottage Grove P-7

1000 1001 1002 1003 1004 1005 1006 1007 1008 1009 1010 1011  
1012 1013 1014 1015 1016 1017 1018 1019 1020 1021 1022 1023  
1024 1025 1026 1027 1028 1029 1030 1031 1032 1033 1034 1035  
2000 2001 2002 2003 2004 2005 2006 2007 2008 2009 2010 2011  
2012 2014 2015 2016 2017 5000 5001 5002 5003 5004 5005 5006  
5007 5008 5009 5010 5011 5012 5013 5014 5015 5016 5017 5018  
5019 5020

MCD Grey Cloud Island Township

MCD Newport City

MCD Saint Paul Park City

### District 54A

#### County Scott

MCD Jackson Township

VTD: Jackson Twp

1000 1001 1002 1003 1004 1007 1008 1015 1016 1018 1019 1022  
1049  
2005 2007 2008 2009 2016 2017 2018 3028 3034

MCD Shakopee City

VTD: Shakopee P-1

VTD: Shakopee P-10

VTD: Shakopee P-11

1000 1001 1002 1003 1004 1017  
2000 2001 2002 2003 2004 2005 2006 4012 4013 4014 4015 4016

## Plan Components (Short)

### District 54A

#### County Scott

MCD Shakopee City

VTD: Shakopee P-11

4017 4018 4019 4020 4021 4022 4023 4029 4030

VTD: Shakopee P-12A

1000 1001 1002 1003 1009 1010 1011 1012 1013 1014  
 2002 2003 2004 2005 2008 2009 2010 2011 2012 2013 2014 2015  
 2016 2017 2018 2019 2020 2021 4001 4002 4003 4004 4005 4006  
 4007 4008 4009 4010 4011 4012 4013

VTD: Shakopee P-13

1010 1012 1023

VTD: Shakopee P-2

VTD: Shakopee P-3

VTD: Shakopee P-4

1000 1001 1002 1003 1008 1009 1010 1011 1012 1013 1014 1015  
 1000 1001 1002 1003 1004 1005 1006 1007 1008 1009 1010 2000  
 1000 1003  
 1016 1018 1019 1020 1021  
 2001 2006 2007 4000 5000 5001 5002 5003 5004 5005 5006 5007  
 5008 5009 5010 5011 5012 5013 5014 5015 5016 5017 5018 5019  
 5020 5021 5022 5023 6000 6001 6002 6003 6004 6005 6006 6007  
 6008 6009 6010 6011 6012

VTD: Shakopee P-5

VTD: Shakopee P-6

VTD: Shakopee P-7

VTD: Shakopee P-8

VTD: Shakopee P-9

### District 54B

#### County Scott

MCD Jackson Township

VTD: Jackson Twp

2013 2014 3026 3027 3031 3032 3033 3035

MCD Jordan City

MCD Louisville Township

MCD Prior Lake City

MCD Sand Creek Township

MCD Shakopee City

VTD: Shakopee P-11

4010 4024 4025

VTD: Shakopee P-12A

1004 1005 1006 1007 1008 1015 1016 4000 4001 4002 4003 4011  
 4026 4027 4028

VTD: Shakopee P-12B

VTD: Shakopee P-13

1005 1006 1007 1008 1009 1014 1022 1024 1026 1027 1028 1029  
 1030 1031

VTD: Shakopee P-4

## Plan Components (Short)

### District 54B

#### County Scott

MCD Shakopee City

VTD: Shakopee P-4

3000 3001 3002 3003 3004 3005 3006 3007 3008 3009 3010 3011

3012 3013 3014

4005 4006 4007 4008

MCD Spring Lake Township

### District 55A

#### County Dakota

MCD Burnsville City

VTD: Burnsville P-2

VTD: Burnsville P-3

VTD: Burnsville P-5

4000 4001 4002 4003 4004 4005 4006 4007 4008

VTD: Burnsville P-7

1000 1001 1002 1003 1004 1005 1006 1007 1008 1009 1010 2011

2012 2013 2014 2015 2016 2017 2018 2019 2020 4002 4004 4005

4000

4006 4007 4008

#### County Scott

MCD Savage City

### District 55B

#### County Dakota

MCD Burnsville City

VTD: Burnsville P-11

VTD: Burnsville P-12

VTD: Burnsville P-13

VTD: Burnsville P-14

VTD: Burnsville P-15

VTD: Burnsville P-16

VTD: Burnsville P-17

VTD: Burnsville P-4

VTD: Burnsville P-5

2000 2001 2002

3000 3004 3005 3006 3007 4015 4024 4025 4026

VTD: Burnsville P-6

2000 2001 2002 2003 2004 2005 2006 2007 2008 2009 2010 2011

2012 2013

VTD: Burnsville P-7

5009 5010 5011 5012 5013

VTD: Burnsville P-8

VTD: Burnsville P-9

1000 1001 1002 1003 1004 1005 1006 1007 1008

### District 56A

#### County Dakota

MCD Apple Valley City

VTD: Apple Valley P-1

## Plan Components (Short)

### District 56A

#### County Dakota

MCD Apple Valley City

VTD: Apple Valley P-12

|      |      |      |      |      |      |      |      |      |      |      |      |
|------|------|------|------|------|------|------|------|------|------|------|------|
| 2000 | 2001 | 2002 | 2003 | 2004 | 2005 | 2006 | 2007 | 2008 | 2009 | 2010 | 2011 |
| 2012 | 2013 | 2014 | 2015 | 2016 | 2017 | 2018 |      |      |      |      |      |
| 3000 | 3001 | 3002 | 3003 | 3004 | 3005 | 3006 | 3007 | 3008 | 3009 | 3010 | 3011 |
| 3012 | 3013 | 3014 | 3015 | 3016 | 3017 | 3018 | 3019 | 3020 | 3021 | 3022 | 3023 |
| 3024 | 3025 | 3026 |      |      |      |      |      |      |      |      |      |

VTD: Apple Valley P-13

|      |      |      |      |      |      |      |      |      |      |      |      |
|------|------|------|------|------|------|------|------|------|------|------|------|
| 2005 | 3000 | 3001 | 3002 | 3003 | 3004 | 3005 | 3006 | 3007 | 3008 | 3009 | 3010 |
| 3011 | 3012 | 3013 | 3014 | 3015 | 3016 | 3017 | 3018 | 3019 | 3020 | 3021 |      |

VTD: Apple Valley P-14

VTD: Apple Valley P-15

VTD: Apple Valley P-2

VTD: Apple Valley P-3

VTD: Apple Valley P-4

VTD: Apple Valley P-5A

VTD: Apple Valley P-5B

VTD: Apple Valley P-6

VTD: Apple Valley P-7

VTD: Apple Valley P-8

### District 56B

#### County Dakota

MCD Apple Valley City

VTD: Apple Valley P-10

VTD: Apple Valley P-11

VTD: Apple Valley P-12

|      |      |      |      |      |      |      |      |      |  |  |  |
|------|------|------|------|------|------|------|------|------|--|--|--|
| 2000 | 2001 | 2002 | 2003 | 2004 | 2005 | 2007 | 2008 | 2009 |  |  |  |
|------|------|------|------|------|------|------|------|------|--|--|--|

VTD: Apple Valley P-13

|      |      |      |      |      |      |      |      |      |      |      |      |
|------|------|------|------|------|------|------|------|------|------|------|------|
| 1000 | 1001 | 1002 | 1003 | 1004 | 1005 | 1006 | 1007 | 1008 | 1009 | 1010 | 1011 |
| 1012 | 1013 | 1014 | 1015 | 1016 | 1017 | 2000 | 2001 | 2002 | 2003 | 2004 | 2006 |
| 2007 | 2008 | 2009 | 2010 | 2011 | 2012 | 2013 | 2014 | 2015 | 2016 | 2017 | 2018 |
| 2019 | 2020 | 2021 |      |      |      |      |      |      |      |      |      |

VTD: Apple Valley P-9

MCD Eagan City

VTD: Eagan P-14

|      |      |      |      |      |      |      |      |  |  |  |  |
|------|------|------|------|------|------|------|------|--|--|--|--|
| 3000 | 3001 | 3002 | 3003 | 3006 | 3009 | 3010 | 3011 |  |  |  |  |
|------|------|------|------|------|------|------|------|--|--|--|--|

VTD: Eagan P-16

|      |      |      |      |      |      |      |      |      |      |      |      |
|------|------|------|------|------|------|------|------|------|------|------|------|
| 2000 | 2001 | 2002 | 2003 | 2004 | 2005 | 2006 | 2007 | 2008 | 2009 | 2010 | 2011 |
| 2012 | 2013 | 2014 | 2015 | 2016 | 2017 | 2018 | 2019 | 2020 | 2021 | 2022 |      |
| 4000 | 4001 | 4002 | 4003 | 4004 | 4005 | 4006 | 4007 | 4008 | 4009 | 4010 | 4011 |
| 4012 | 4013 | 4014 | 4015 |      |      |      |      |      |      |      |      |

MCD Rosemount City

VTD: Rosemount P-1

VTD: Rosemount P-2

|      |      |      |      |      |      |      |      |      |      |      |      |
|------|------|------|------|------|------|------|------|------|------|------|------|
| 1000 | 1001 | 1002 | 1003 | 1004 | 1005 | 1006 | 1007 | 1008 | 1009 | 1010 | 1011 |
| 1009 | 1010 | 1011 | 1012 | 1032 | 1033 | 2007 | 2008 | 2009 | 2010 | 2011 | 2017 |



## Plan Components (Short)

### District 56B

#### County Dakota

MCD Rosemount City

VTD: Rosemount P-2

1012 1013 1014 1015 1016 1017 1018 1019 1020 1021 1022 1023

1024 1026 1027 2000 2001 2002 2003 2004 2005 2006 2007 2008

2009 2010

2018 2019 2020 2031

VTD: Rosemount P-3

VTD: Rosemount P-4

VTD: Rosemount P-5

VTD: Rosemount P-6

3002 3003 3004 3005 3006 3007 3008 3014 3015 3016 3017 3018

3019 3020 3021 3022 3023

VTD: Rosemount P-7

### District 57A

#### County Dakota

MCD Eureka Township

MCD Lakeville City

VTD: Lakeville P-1

VTD: Lakeville P-13

3003 3011 3012 3013 3014

VTD: Lakeville P-2

VTD: Lakeville P-3

VTD: Lakeville P-4

VTD: Lakeville P-5

VTD: Lakeville P-6

VTD: Lakeville P-7

1000 1001 1002 1003 1004 1005 1006 1007 1008 1009 1010 1011

1012 1013 1014 1015 1016 1017 1018 1019 1020 1021 1022 1023

1024 1025 1026

5006

VTD: Lakeville P-8

2001

#### County Scott

MCD Credit River Township

MCD Elko New Market City

MCD New Market Township

### District 57B

#### County Dakota

MCD Lakeville City

VTD: Lakeville P-10

VTD: Lakeville P-11

VTD: Lakeville P-12

VTD: Lakeville P-13

1018 1019 1020 1021

3000 3001 3002 3004 3005 3015

3000 3001 3002 3003 3004 3005 3006 3007 3008 3009 3010 4000

## Plan Components (Short)

### District 57B

#### County Dakota

MCD Lakeville City

VTD: Lakeville P-13

|      |      |      |      |      |      |      |      |      |      |      |      |
|------|------|------|------|------|------|------|------|------|------|------|------|
| 4001 | 4002 | 4003 | 4004 | 4005 | 4006 | 4007 | 4008 | 4009 | 4010 | 4011 | 4012 |
| 4013 | 4014 | 4015 | 4016 | 4017 | 4018 | 4019 | 4020 |      |      |      |      |

VTD: Lakeville P-14

VTD: Lakeville P-15

VTD: Lakeville P-16

VTD: Lakeville P-17

VTD: Lakeville P-18

VTD: Lakeville P-7

|      |      |      |      |      |      |      |      |      |      |      |      |
|------|------|------|------|------|------|------|------|------|------|------|------|
| 1000 | 1001 | 1002 | 1003 | 1004 | 1005 | 1006 | 1007 | 1008 | 1009 | 1010 | 1011 |
| 1012 | 1013 | 1014 | 1015 | 1016 | 1017 | 1018 | 1019 | 1020 | 1021 | 1022 | 4007 |
| 2003 |      |      |      |      |      |      |      |      |      |      |      |

VTD: Lakeville P-8

1007

|      |      |      |      |      |      |      |      |      |      |      |      |
|------|------|------|------|------|------|------|------|------|------|------|------|
| 1023 | 1024 | 1025 | 3000 | 3001 | 3002 | 3003 | 3004 | 3005 | 3006 | 3007 | 3008 |
| 3009 | 4000 | 4001 | 4002 | 4003 | 4004 | 4005 | 4006 | 4008 | 4009 | 4010 | 4011 |
| 4012 | 4013 | 4014 | 4015 | 5001 | 5003 | 5004 | 5005 |      |      |      |      |

VTD: Lakeville P-9

### District 58A

#### County Dakota

MCD Northfield City

#### County Rice

MCD Bridgewater Township

MCD Dundas City

MCD Forest Township

MCD Lonsdale City

MCD Northfield City

MCD Northfield Township

VTD: Northfield Twp

1027

MCD Webster Township

MCD Wheatland Township

#### County Scott

MCD Cedar Lake Township

MCD Helena Township

MCD New Prague City

### District 58B

#### County Dakota

MCD Castle Rock Township

MCD Coates City

MCD Empire Township

MCD Farmington City

MCD Greenvale Township

MCD Hampton City

MCD Hampton Township

## Plan Components (Short)

### District 58B

#### County Dakota

MCD Marshan Township  
MCD New Trier City  
MCD Randolph City  
MCD Randolph Township  
MCD Ravenna Township  
MCD Rosemount City

VTD: Rosemount P-2

|      |      |      |      |      |      |      |      |      |      |      |      |
|------|------|------|------|------|------|------|------|------|------|------|------|
| 1000 | 1001 | 1002 | 1003 | 1004 | 1005 | 1006 | 1007 | 1008 | 1014 | 1015 | 1016 |
| 1017 | 1018 | 1019 | 1020 | 1021 | 1022 | 1023 | 1024 | 1025 | 1026 | 1027 | 1028 |
| 1025 |      |      |      |      |      |      |      |      |      |      |      |
| 1029 | 1030 | 1031 | 1034 | 2000 | 2001 | 2002 | 2003 | 2004 | 2005 | 2006 | 2014 |
| 2015 | 2021 | 2022 | 2023 | 2024 | 2025 | 2026 | 2027 | 2028 | 2029 | 2030 | 2032 |
| 2034 | 2035 | 2036 | 2037 | 2038 | 2039 | 2040 | 2041 | 2042 | 2043 |      |      |

3011

VTD: Rosemount P-6

|      |      |      |      |      |      |      |      |      |      |      |      |
|------|------|------|------|------|------|------|------|------|------|------|------|
| 2000 | 2001 | 2002 | 2003 | 2004 | 2005 | 2006 | 2007 | 2008 | 3000 | 3001 | 3009 |
| 2033 |      |      |      |      |      |      |      |      |      |      |      |
| 3010 | 3012 | 3013 |      |      |      |      |      |      |      |      |      |

MCD Sciota Township  
MCD Vermillion City  
MCD Vermillion Township  
MCD Waterford Township

#### County Goodhue

MCD Dennison City  
MCD Stanton Township  
MCD Warsaw Township

#### County Rice

MCD Dennison City  
MCD Northfield Township

VTD: Northfield Twp

|      |      |      |      |      |      |      |      |      |      |      |      |
|------|------|------|------|------|------|------|------|------|------|------|------|
| 1000 |      |      |      |      |      |      |      |      |      |      |      |
| 2003 | 2004 | 2007 | 3000 |      |      |      |      |      |      |      |      |
| 2015 |      |      |      |      |      |      |      |      |      |      |      |
| 3000 | 3001 | 3002 | 3003 | 3007 | 3009 | 3010 | 3011 | 3012 | 3019 | 3020 | 3021 |
| 3022 | 3025 | 3026 | 3027 | 3028 | 3029 | 3030 | 3031 | 3034 | 3035 | 3036 | 3037 |
| 3038 | 3039 | 3040 | 3041 | 3042 | 3043 | 3044 | 3045 | 3046 | 3047 | 3048 | 3049 |
| 3050 | 3051 | 3052 | 3053 | 3054 | 3055 | 3056 | 3057 | 3058 | 3059 | 3060 |      |

### District 59A

#### County Hennepin

MCD Minneapolis City  
VTD: Minneapolis W-4 P-1  
VTD: Minneapolis W-4 P-2  
VTD: Minneapolis W-4 P-3  
VTD: Minneapolis W-4 P-4  
VTD: Minneapolis W-4 P-5  
VTD: Minneapolis W-4 P-6

## Plan Components (Short)

### District 59A

#### County Hennepin

MCD Minneapolis City

VTD: Minneapolis W-4 P-7

VTD: Minneapolis W-4 P-8

|      |      |      |      |      |      |      |      |      |      |      |      |
|------|------|------|------|------|------|------|------|------|------|------|------|
| 1001 | 1002 | 1003 | 1004 | 1005 | 1006 | 1007 | 1008 | 1009 | 1010 | 1011 | 1013 |
| 1004 | 1005 | 1006 | 1007 | 1008 | 1009 | 1010 | 1011 | 2004 | 2005 | 2006 | 2007 |
| 2001 | 2002 | 2003 | 2004 | 2005 | 2006 |      |      |      |      |      |      |
| 2008 | 2009 | 2010 | 2011 | 3000 | 3001 | 3002 | 3003 | 3004 | 3005 | 3006 | 3007 |
| 3008 | 3009 | 3010 | 3011 | 3012 | 4000 | 4001 | 4002 | 4003 | 4004 | 4005 | 4006 |
| 4007 | 4008 | 4009 |      |      |      |      |      |      |      |      |      |

VTD: Minneapolis W-5 P-2

|      |      |      |      |      |      |      |      |      |      |      |      |
|------|------|------|------|------|------|------|------|------|------|------|------|
| 1000 | 1012 | 2000 | 2007 |      |      |      |      |      |      |      |      |
| 1000 | 1001 | 1002 | 1003 | 1004 | 1005 | 1006 | 1007 | 1008 | 1009 | 1010 | 1011 |
| 2000 | 2001 | 2002 | 2003 | 2004 | 2005 | 2006 | 2007 | 2008 | 2009 | 2010 | 3000 |
| 3001 | 3002 | 3003 | 3004 | 3005 | 3006 | 3007 | 3008 | 3009 | 3010 | 3011 | 3012 |
| 3013 | 3014 | 3015 | 3016 | 3017 |      |      |      |      |      |      |      |

VTD: Minneapolis W-5 P-8

### District 59B

#### County Hennepin

MCD Minneapolis City

VTD: Minneapolis W-3 P-11

VTD: Minneapolis W-3 P-12

|      |      |      |      |      |      |      |      |      |      |      |      |
|------|------|------|------|------|------|------|------|------|------|------|------|
| 1003 | 1004 | 4000 | 4001 | 4002 | 4003 | 4004 | 4005 | 5000 | 5001 | 5002 | 5003 |
| 3017 | 3018 |      |      |      |      |      |      |      |      |      |      |
| 5008 | 5009 | 5010 | 5011 | 5012 |      |      |      |      |      |      |      |

VTD: Minneapolis W-3 P-2

|      |      |      |      |  |  |  |  |  |  |  |  |
|------|------|------|------|--|--|--|--|--|--|--|--|
| 2000 | 2001 | 2005 | 2008 |  |  |  |  |  |  |  |  |
|------|------|------|------|--|--|--|--|--|--|--|--|

VTD: Minneapolis W-3 P-3

|      |      |      |      |      |      |      |      |      |      |      |      |
|------|------|------|------|------|------|------|------|------|------|------|------|
| 1003 | 1005 | 1006 | 2002 | 2003 | 2004 | 2006 | 2007 | 4003 | 4004 | 4005 | 4006 |
| 2003 | 2004 | 2005 | 2006 | 2007 | 2008 | 2009 | 2010 | 2011 | 2012 | 2013 | 2014 |
| 2009 | 2010 |      |      |      |      |      |      |      |      |      |      |
| 2015 | 2016 | 2017 | 2018 | 2019 | 2020 | 2021 | 2022 | 2023 | 2024 | 2025 | 2026 |
| 2027 | 2028 | 3000 | 3001 | 3002 | 3003 | 3004 | 3005 | 3006 | 3007 | 3008 | 3009 |
| 3010 | 3011 | 3012 | 3013 |      |      |      |      |      |      |      |      |
| 4007 |      |      |      |      |      |      |      |      |      |      |      |

VTD: Minneapolis W-3 P-4

|      |      |      |  |  |  |  |  |  |  |  |  |
|------|------|------|--|--|--|--|--|--|--|--|--|
| 2000 | 2001 | 2002 |  |  |  |  |  |  |  |  |  |
|------|------|------|--|--|--|--|--|--|--|--|--|

VTD: Minneapolis W-3 P-5

|      |      |  |  |  |  |  |  |  |  |  |  |
|------|------|--|--|--|--|--|--|--|--|--|--|
| 1013 | 1016 |  |  |  |  |  |  |  |  |  |  |
|------|------|--|--|--|--|--|--|--|--|--|--|

VTD: Minneapolis W-3 P-7

VTD: Minneapolis W-3 P-8

VTD: Minneapolis W-3 P-9

|      |      |      |      |      |      |      |      |      |      |      |      |
|------|------|------|------|------|------|------|------|------|------|------|------|
| 1000 | 1001 | 1002 | 1005 | 1006 | 1007 | 2000 | 2001 | 2002 | 2003 | 2004 | 2005 |
| 1003 | 1004 | 1005 | 1006 | 1007 | 1010 |      |      |      |      |      |      |
| 2006 | 2007 | 2008 | 2009 | 2010 | 2011 | 2012 | 2013 | 2014 | 2015 | 3000 | 3001 |
| 3002 | 3003 | 3004 | 3005 | 3006 | 3007 | 3008 | 3009 | 3010 |      |      |      |

VTD: Minneapolis W-4 P-8

## Plan Components (Short)

### District 59B

#### County Hennepin

MCD Minneapolis City

VTD: Minneapolis W-4 P-8

1000 2000 2001 2002 2003 2004 2005 2006 2007 2008

VTD: Minneapolis W-5 P-1

VTD: Minneapolis W-5 P-2

1000 1001 1002 1003 1004 1005 1006 1007 1008 1009 1010 1011  
1012 1013 1014 2000 3000 3001 3002 3003 3004

VTD: Minneapolis W-5 P-3

VTD: Minneapolis W-5 P-4

VTD: Minneapolis W-5 P-5

VTD: Minneapolis W-5 P-6C

1010 1011 1012 1013 1014 1015 1016 1021 1022 1023 1024 1025  
1026 3007 3008 3014 3015 3016  
2019 2020 2021 3000 3001 3002 3003 3004 3005 3006 3007 3008  
3009 3010 3011 3012 3013 3014

VTD: Minneapolis W-5 P-7

VTD: Minneapolis W-5 P-9

1016

2000 2001 2002 2003 2004 2005 2006 2007 2008 2014 2015 3000  
3001 3002 3003 3004 3005 3006 3007 3008 3009 3010 3011 3012  
3013 3014 3015 3016 3017 3018 3019 3020

VTD: Minneapolis W-7 P-6

1008 1011 1012

3000

### District 60A

#### County Hennepin

MCD Minneapolis City

VTD: Minneapolis W-1 P-1

VTD: Minneapolis W-1 P-10

VTD: Minneapolis W-1 P-2

VTD: Minneapolis W-1 P-3

VTD: Minneapolis W-1 P-4

VTD: Minneapolis W-1 P-5

VTD: Minneapolis W-1 P-6

VTD: Minneapolis W-1 P-7

VTD: Minneapolis W-1 P-8

VTD: Minneapolis W-1 P-9

VTD: Minneapolis W-2 P-3

1018 1020 1021 1028 1029 1030

VTD: Minneapolis W-3 P-10

VTD: Minneapolis W-3 P-4

1000 1001 1002 1003 1004 2003 2004 2011 2012 2013 2014 2015  
2016

VTD: Minneapolis W-3 P-5

1000 1001 1002 1003 1004 1005 1006 1007 1008 1009 1010 1011  
1000 1001 1002 1003 1004 1005 1006 1007 1008 1009 1010 1011

## Plan Components (Short)

### District 60A

#### County Hennepin

MCD Minneapolis City

VTD: Minneapolis W-3 P-5

1012 1013 1014 1015 2000 2001 2002 2003 2004 2005 2006 2007

1012 1014 1015

3000 3001 3002 3003 3004 3005 3006 3007 3008 3009

VTD: Minneapolis W-3 P-6

### District 60B

#### County Hennepin

MCD Minneapolis City

VTD: Minneapolis W-2 P-10

VTD: Minneapolis W-2 P-3

1000 1001 1002 2000 2001 2002 2003 2004 2005 2006 2007 2008

1017 1031 1032 1033

2009 2010 2011 2012 2013 2014 2015 2016 2017 2018 2019 2020

2021 2022 3000 3001 3002 3003 3004 3005

3000

VTD: Minneapolis W-2 P-4

VTD: Minneapolis W-2 P-5

VTD: Minneapolis W-2 P-6

1000 1001 1002 1003 1004 1005 1021

VTD: Minneapolis W-2 P-7

VTD: Minneapolis W-2 P-9

2017 2018 3012 3013 3014 3015 3016 3017 3018 3019 3020 3021

3022 3023 3025 3026 3029 3030

VTD: Minneapolis W-3 P-1

VTD: Minneapolis W-3 P-13

VTD: Minneapolis W-3 P-2

1000 1001 1002 1003 1004 1005 1006 1007 1008 1009 1010 1011

1008 1009 1010 3005

1012 1013 1014 1015 1016 2000 2001 2002 2003 2004 2005 2006

2007 2008 2011 2012 2013 2014

VTD: Minneapolis W-3 P-3

1004 1007 1011 3000 3001 3002 3003 3004 3006 3007 4000 4001

4002 4008 4009

VTD: Minneapolis W-3 P-9

1001

1002 1003 1006 1007 1010

VTD: Minneapolis W-6 P-3

VTD: Minneapolis W-6 P-5

1005 1006

3012 3013

### District 61A

#### County Hennepin

MCD Minneapolis City

VTD: Minneapolis W-10 P-1

VTD: Minneapolis W-10 P-11

## Plan Components (Short)

### District 61A

#### County Hennepin

MCD Minneapolis City

VTD: Minneapolis W-10 P-11

1000 1001 1002 1003 1012 1013 1014 1015

VTD: Minneapolis W-10 P-2

1004 1005 1006 1007 1008 1009 1010 1011

VTD: Minneapolis W-3 P-12

4006 4007 4010 4011 4012 4013 5004 5005 5006 5007 5013 5014  
5015

VTD: Minneapolis W-5 P-6C

1000 1001 1002 1003 1004 1005 1007 1019 1020 1021 1022 1023  
1017 1018 1019 1020 1030 1031 1032  
1024 1025  
2022

VTD: Minneapolis W-5 P-9

1006 1008 1009 1010 1011 1012 1013 1014 1015 1016 1017 1018  
2009 2010 2011 2012 2013 2016

VTD: Minneapolis W-6 P-4

VTD: Minneapolis W-7 P-1C

VTD: Minneapolis W-7 P-2D

VTD: Minneapolis W-7 P-3

VTD: Minneapolis W-7 P-4D

1001 1002 1003 1004 1005 1006 1007 1008 1009 1010 1011 1012  
1006  
1013 1014 1015 1016 1017 1018 1019 1020 1021 1022 1023 1026  
1027 1028 1029 2025 2026 3000 3001 3002 3003 3004 3005 3006  
3007 3008 3011 4000 4001 4002

VTD: Minneapolis W-7 P-5

1000 1001 3000 3001 3002 3003 3004 3005 3006 3007 4000  
1005 1006 1007 1014 1015

VTD: Minneapolis W-7 P-6

1000 1001 1002 1003 1004 1005 1006 1007 1008 1009 1010 1011  
1000 1001 1002 1003 1004 1005 2001 2002 2003 2004 2005 2006  
1009 1010 1013 1014 1015 1016 1017 4008 4009 4014  
1012 1013 1014 1015 1016 1017 1018 1019 2000 2001 2002 2003  
2004 2005 2006 2007 2008 2009 2010 2011 2012 2013 2014 2015  
2007 2008 3001 3002 3003 3004 3005 3006 3007 3008 3009 3010  
2016 3000 3001 3002 3003 3004 3005 3006 3007 3008 3009 3010  
3011 3012 3013 3014 3015 3016 3017 3018 3019  
3011

VTD: Minneapolis W-7 P-7

VTD: Minneapolis W-7 P-8

1000 2000 2001 2002 2003 2004 2005 2006 2007 2008 2009 2010  
1000 1001 1002 1003 1004 1008 1009 1010 1011 1012 1013 1016  
1017 2000 2001 2002 2003 3000 3001 3002  
1027 1028 1029 1033  
2011 3000 3001 3002 3003 3004 3005 3006 3007 3008 3009 3010

## Plan Components (Short)

### District 61A

#### County Hennepin

MCD Minneapolis City

VTD: Minneapolis W-7 P-9

|      |      |      |      |      |      |      |      |      |      |      |      |
|------|------|------|------|------|------|------|------|------|------|------|------|
| 1000 | 1001 | 1002 | 1003 | 1004 | 1005 | 1006 | 1007 | 1008 | 1009 | 1010 | 1011 |
| 1000 | 1001 | 1002 | 1003 |      |      |      |      |      |      |      |      |
| 1012 | 1013 | 1014 | 1015 | 1016 | 1017 | 2000 | 2001 | 2002 | 2003 | 2004 | 2005 |
| 2006 | 2007 | 2008 | 2009 | 2010 | 2011 |      |      |      |      |      |      |

### District 61B

#### County Hennepin

MCD Minneapolis City

VTD: Minneapolis W-10 P-11

|      |      |      |      |      |      |      |      |  |  |  |  |
|------|------|------|------|------|------|------|------|--|--|--|--|
| 2000 | 2001 | 2002 | 2003 | 2010 | 2011 | 2012 | 2013 |  |  |  |  |
|------|------|------|------|------|------|------|------|--|--|--|--|

VTD: Minneapolis W-10 P-2

|      |      |      |      |      |      |      |  |  |  |  |  |
|------|------|------|------|------|------|------|--|--|--|--|--|
| 2004 | 2005 | 2006 | 2007 | 2008 | 2009 | 2014 |  |  |  |  |  |
|------|------|------|------|------|------|------|--|--|--|--|--|

VTD: Minneapolis W-10 P-3A

VTD: Minneapolis W-10 P-3B

VTD: Minneapolis W-10 P-4

VTD: Minneapolis W-10 P-5A

VTD: Minneapolis W-10 P-5B

VTD: Minneapolis W-10 P-6

VTD: Minneapolis W-13 P-1

VTD: Minneapolis W-13 P-10

VTD: Minneapolis W-13 P-11

VTD: Minneapolis W-13 P-12

VTD: Minneapolis W-13 P-13

VTD: Minneapolis W-13 P-2

VTD: Minneapolis W-13 P-3

VTD: Minneapolis W-13 P-4

VTD: Minneapolis W-13 P-5

VTD: Minneapolis W-13 P-6

VTD: Minneapolis W-13 P-7

|      |      |      |      |      |      |      |      |      |      |      |      |
|------|------|------|------|------|------|------|------|------|------|------|------|
| 1006 | 1007 | 1008 | 1009 | 1010 | 1011 | 1012 | 1013 |      |      |      |      |
| 3001 | 3002 | 3003 | 3004 | 3005 | 3006 | 3007 | 3008 | 3009 | 3010 | 3011 | 3012 |

VTD: Minneapolis W-13 P-8

VTD: Minneapolis W-13 P-9

|      |      |      |      |      |      |      |      |      |      |      |      |
|------|------|------|------|------|------|------|------|------|------|------|------|
| 4000 | 4001 | 4002 | 4003 | 4004 | 4005 | 4006 | 4007 | 4008 | 4009 | 4010 | 4011 |
| 4012 | 4013 |      |      |      |      |      |      |      |      |      |      |

VTD: Minneapolis W-7 P-4D

1005

|      |      |      |      |      |      |  |  |  |  |  |  |
|------|------|------|------|------|------|--|--|--|--|--|--|
| 1024 | 1025 | 3009 | 3010 | 4003 | 4004 |  |  |  |  |  |  |
|------|------|------|------|------|------|--|--|--|--|--|--|

VTD: Minneapolis W-7 P-9

|      |      |      |      |  |  |  |  |  |  |  |  |
|------|------|------|------|--|--|--|--|--|--|--|--|
| 1004 | 1007 | 1008 | 1009 |  |  |  |  |  |  |  |  |
|------|------|------|------|--|--|--|--|--|--|--|--|

### District 62A

#### County Hennepin

MCD Minneapolis City

VTD: Minneapolis W-10 P-10

VTD: Minneapolis W-10 P-7



## Plan Components (Short)

### District 62A

#### County Hennepin

MCD Minneapolis City

VTD: Minneapolis W-10 P-8

VTD: Minneapolis W-10 P-9

VTD: Minneapolis W-6 P-6

|      |      |      |      |      |      |      |      |      |      |      |      |
|------|------|------|------|------|------|------|------|------|------|------|------|
| 1000 | 1001 | 1002 | 1003 | 1004 | 1005 | 1006 | 1007 | 3002 | 3003 | 3004 | 3005 |
| 3006 | 3007 | 3008 | 3009 | 3010 | 3011 | 3012 | 3013 | 3014 |      |      |      |

VTD: Minneapolis W-6 P-7

VTD: Minneapolis W-6 P-8

VTD: Minneapolis W-6 P-9

VTD: Minneapolis W-7 P-10

VTD: Minneapolis W-7 P-5

1002

2000 2001 2007

VTD: Minneapolis W-7 P-8

2000 3000

VTD: Minneapolis W-8 P-1

VTD: Minneapolis W-8 P-2

VTD: Minneapolis W-8 P-6

VTD: Minneapolis W-9 P-1

|      |      |      |      |      |      |      |      |      |      |      |      |
|------|------|------|------|------|------|------|------|------|------|------|------|
| 1000 | 1001 | 1002 | 1003 | 1004 | 1005 | 1006 | 1007 | 1008 | 1009 | 1010 | 1011 |
| 1011 | 1012 | 1013 | 1014 | 2013 |      |      |      |      |      |      |      |
| 1012 |      |      |      |      |      |      |      |      |      |      |      |

2012 2013 2014

4000 4011

VTD: Minneapolis W-9 P-9

### District 62B

#### County Hennepin

MCD Minneapolis City

VTD: Minneapolis W-11 P-4

|      |      |      |      |      |      |      |      |      |      |      |      |
|------|------|------|------|------|------|------|------|------|------|------|------|
| 1004 | 1005 | 1006 | 1007 | 1008 | 1009 | 1010 | 1011 | 1012 | 1013 | 1014 | 1015 |
| 2003 | 2004 | 2005 | 2006 | 2007 | 2008 | 2009 | 3005 | 3006 | 3007 | 3008 | 3009 |
| 3010 | 4000 | 4001 | 4002 | 4003 | 4004 | 4005 | 4006 | 4007 |      |      |      |

VTD: Minneapolis W-6 P-5

|      |      |      |      |      |      |      |      |      |      |      |      |
|------|------|------|------|------|------|------|------|------|------|------|------|
| 1002 | 1005 | 1006 | 1007 | 1011 | 1012 | 1013 | 1014 | 1015 | 1018 | 1019 | 1021 |
| 2000 | 2001 | 2002 | 2005 | 2006 | 2007 | 2008 | 2009 | 2010 | 2011 | 2012 | 2013 |
| 2015 | 3000 | 3001 | 3002 | 3003 | 3004 |      |      |      |      |      |      |

VTD: Minneapolis W-6 P-6

|      |      |      |      |      |      |      |      |      |      |      |      |
|------|------|------|------|------|------|------|------|------|------|------|------|
| 1008 | 1016 | 1017 | 1020 | 2003 | 2004 | 2014 |      |      |      |      |      |
| 2001 | 2002 | 2003 | 2004 | 2005 | 2006 | 2007 | 2008 | 2009 | 2010 | 2011 | 2012 |

VTD: Minneapolis W-8 P-3

VTD: Minneapolis W-8 P-4

VTD: Minneapolis W-8 P-5

|      |      |      |      |      |      |      |      |      |      |      |      |
|------|------|------|------|------|------|------|------|------|------|------|------|
| 1000 | 1001 | 1002 | 1003 | 1004 | 1005 | 1006 | 1007 | 1008 | 1009 | 1010 | 1011 |
| 1010 | 2000 |      |      |      |      |      |      |      |      |      |      |
| 1012 | 1013 | 1014 | 1015 | 1016 | 3000 | 3001 | 3002 | 3003 | 3004 | 3005 | 3006 |
| 3007 | 3008 | 3009 | 3010 | 3011 | 3012 | 3013 | 3014 | 3015 | 3016 | 3017 | 3018 |

## Plan Components (Short)

### District 62B

#### County Hennepin

MCD Minneapolis City

VTD: Minneapolis W-8 P-5

3019 3020

VTD: Minneapolis W-8 P-7

VTD: Minneapolis W-8 P-8

VTD: Minneapolis W-9 P-1

1000 1001 1002 1003 1004 1005 1006 1007

1009 1010 1011 2015

VTD: Minneapolis W-9 P-2

VTD: Minneapolis W-9 P-3

VTD: Minneapolis W-9 P-4

1003 1004 1005 1006 1007 1008 1009 1010 1011 1012 1013 1014

1015 2000 2001 2003 2004 2005 2006 2007 2008 2009 2010 2011

2012 3001 3002 3003 3004 3005 3006 3007 3008 3009 3010 3011

3013

VTD: Minneapolis W-9 P-5

VTD: Minneapolis W-9 P-6

1001 1002

VTD: Minneapolis W-9 P-7

### District 63A

#### County Hennepin

MCD Minneapolis City

VTD: Minneapolis W-12 P-1

VTD: Minneapolis W-12 P-12

VTD: Minneapolis W-12 P-2

VTD: Minneapolis W-12 P-3

VTD: Minneapolis W-12 P-4

VTD: Minneapolis W-12 P-5

2000 3015

VTD: Minneapolis W-12 P-8

VTD: Minneapolis W-12 P-9

1000 1001 1002 1021

3000 3001 3002 3003 3004 3005 3006 3007 3008 3009 3010 3011

3016 4000 4001 4002 4003 4007 4008

4000 4001 4002 4003 4004 4005 4006 4007 4008 4009 4010 4011

4012 4013

VTD: Minneapolis W-2 P-1

VTD: Minneapolis W-2 P-11

VTD: Minneapolis W-2 P-2

VTD: Minneapolis W-2 P-6

1003 1004 1005 1006 1007 1008 1009 1010 1011 5007

1006 1007 1008 1009 1010 1011 1012 1013 1015 1016 1017 1018

1014 1015

1019 1020

VTD: Minneapolis W-2 P-8

VTD: Minneapolis W-2 P-9

## Plan Components (Short)

### District 63A

#### County Hennepin

MCD Minneapolis City

VTD: Minneapolis W-2 P-9

|      |      |      |      |      |      |      |      |      |      |      |      |
|------|------|------|------|------|------|------|------|------|------|------|------|
| 1000 | 1001 | 1002 | 1003 | 1004 | 1005 | 1008 | 2000 | 2001 | 2002 | 2003 | 2004 |
| 2005 | 2006 | 2007 | 2013 | 2014 | 2016 | 2017 | 2018 | 2019 |      |      |      |
| 3024 | 3027 | 3028 |      |      |      |      |      |      |      |      |      |

VTD: Minneapolis W-6 P-1

VTD: Minneapolis W-6 P-2

VTD: Minneapolis W-6 P-5

|      |      |      |      |
|------|------|------|------|
| 1000 | 1001 | 1003 | 1004 |
| 1006 | 1007 | 1008 | 3005 |

VTD: Minneapolis W-9 P-4

|      |      |      |
|------|------|------|
| 2002 | 3000 | 3012 |
|------|------|------|

VTD: Minneapolis W-9 P-6

|      |      |      |      |      |      |      |      |      |      |      |      |
|------|------|------|------|------|------|------|------|------|------|------|------|
| 1000 | 1001 | 1002 | 1003 | 1004 | 1005 | 1006 | 1007 | 2000 | 2001 | 2002 | 2003 |
| 1000 |      |      |      |      |      |      |      |      |      |      |      |
| 2000 | 2001 | 2002 | 2003 | 2004 | 2005 | 2006 | 2007 | 2008 | 2009 | 2010 | 2011 |
| 2004 | 2005 | 2006 | 2007 | 2008 | 2009 | 2010 | 2011 | 2012 | 2013 | 2014 |      |
| 2012 | 2013 | 2014 | 2015 | 2016 | 3000 | 3001 | 3002 | 3003 | 3004 | 3005 | 3006 |
| 3007 | 3008 | 3009 | 3010 | 3011 | 3012 | 3013 | 3014 | 3015 | 3016 | 3017 |      |

VTD: Minneapolis W-9 P-8

### District 63B

#### County Hennepin

MCD Minneapolis City

VTD: Minneapolis W-11 P-1

VTD: Minneapolis W-11 P-10

VTD: Minneapolis W-11 P-2

VTD: Minneapolis W-11 P-3

VTD: Minneapolis W-11 P-4

|      |      |      |      |      |      |      |      |      |      |      |      |
|------|------|------|------|------|------|------|------|------|------|------|------|
| 4008 | 4009 | 4010 | 4011 | 4012 | 4013 | 4014 | 4015 | 4016 | 4017 | 4018 | 4019 |
| 5000 | 5001 | 5002 | 5003 | 5004 | 5005 | 5006 | 5007 | 5008 | 5009 | 5010 | 5011 |
| 5012 | 5013 | 5014 | 5015 | 5016 | 5017 |      |      |      |      |      |      |

VTD: Minneapolis W-11 P-5

VTD: Minneapolis W-11 P-6

VTD: Minneapolis W-11 P-7

|      |      |      |      |      |      |      |      |      |      |      |      |
|------|------|------|------|------|------|------|------|------|------|------|------|
| 1000 | 1001 | 1002 | 1003 | 1004 | 1005 | 1006 | 1007 | 1008 | 1009 | 2000 | 2001 |
| 2002 | 2003 | 2004 | 2005 | 2006 | 2007 | 2008 | 2009 | 2010 | 2011 | 3003 | 3004 |
| 3005 | 3006 | 3007 | 3008 | 3009 | 3010 | 3011 | 3012 | 3013 | 3014 | 3015 | 3017 |
| 3018 | 3019 | 3020 | 3021 | 3022 | 3024 |      |      |      |      |      |      |

VTD: Minneapolis W-11 P-8

|      |      |      |      |      |      |      |      |      |      |      |      |
|------|------|------|------|------|------|------|------|------|------|------|------|
| 4001 | 4002 | 4003 | 4004 | 4005 | 4006 | 4007 | 4008 | 4009 | 4010 | 4011 | 4012 |
| 4013 | 4014 | 4015 | 4016 | 4017 | 4018 | 4019 | 4020 | 4021 | 4022 | 5000 | 5001 |
| 5002 | 5003 | 5004 | 5005 | 5006 | 5007 | 5008 | 5009 | 5010 | 5011 | 5012 |      |

VTD: Minneapolis W-11 P-9

|      |      |      |      |      |      |      |      |      |      |      |      |
|------|------|------|------|------|------|------|------|------|------|------|------|
| 1000 | 1001 | 1002 | 1003 | 1004 | 1005 | 1006 | 1007 | 1008 | 1009 | 1010 | 1011 |
| 1012 | 1013 |      |      |      |      |      |      |      |      |      |      |
| 3006 | 3007 | 3008 | 3009 | 3010 | 3011 | 3012 | 3013 |      |      |      |      |

## Plan Components (Short)

### District 63B

#### County Hennepin

MCD Minneapolis City

VTD: Minneapolis W-12 P-10

|      |      |      |      |      |      |      |      |      |      |      |      |
|------|------|------|------|------|------|------|------|------|------|------|------|
| 1000 | 1001 | 1002 | 1003 | 1004 | 1005 | 1006 | 1007 | 1008 | 1009 | 1010 | 1011 |
| 1012 | 1013 | 1014 | 2000 | 2001 | 2002 | 2003 | 2008 |      |      |      |      |

VTD: Minneapolis W-12 P-11

VTD: Minneapolis W-12 P-13

VTD: Minneapolis W-12 P-5

|      |      |      |      |      |      |      |      |      |      |      |      |
|------|------|------|------|------|------|------|------|------|------|------|------|
| 1000 | 1001 | 1002 | 1003 | 1004 | 1005 | 1006 | 1013 | 1014 | 4000 |      |      |
| 1001 | 1002 | 1003 | 1004 | 1006 | 1007 | 1008 | 1009 | 2001 | 2002 | 2003 | 2004 |
| 1006 | 1007 |      |      |      |      |      |      |      |      |      |      |
| 2005 | 2006 | 2007 | 2008 | 2009 | 2010 | 2011 | 2012 | 2013 | 3012 | 3013 | 3014 |
| 3017 | 3018 | 3019 | 4012 | 4013 | 4014 | 4015 |      |      |      |      |      |

VTD: Minneapolis W-12 P-6

VTD: Minneapolis W-12 P-7

VTD: Minneapolis W-12 P-9

|      |      |      |      |      |      |      |  |  |  |  |  |
|------|------|------|------|------|------|------|--|--|--|--|--|
| 1000 | 4004 | 4005 | 4006 | 4009 | 4010 | 4011 |  |  |  |  |  |
|------|------|------|------|------|------|------|--|--|--|--|--|

VTD: Minneapolis W-13 P-7

|      |      |      |      |      |      |      |      |      |      |      |      |
|------|------|------|------|------|------|------|------|------|------|------|------|
| 4000 | 4001 | 4002 | 4003 | 4004 | 4005 | 4006 | 4007 | 4008 | 4009 | 4010 | 4011 |
| 4012 | 4013 | 4014 | 4015 | 4016 | 4017 | 4018 | 4019 | 4020 | 4021 |      |      |
| 6000 | 6001 | 6002 | 6003 | 6004 | 6005 | 6006 | 6007 | 6008 | 6009 | 6010 | 6011 |
| 6012 | 6013 | 6014 | 6015 | 6016 | 6017 | 6018 | 6019 |      |      |      |      |

VTD: Minneapolis W-13 P-9

|      |      |      |      |      |      |      |      |      |      |      |      |
|------|------|------|------|------|------|------|------|------|------|------|------|
| 1000 | 1001 | 1002 | 1003 | 1004 | 1005 | 1006 | 1007 | 1008 | 1009 | 1010 | 1011 |
| 1005 |      |      |      |      |      |      |      |      |      |      |      |
| 1012 | 1013 | 1014 | 1015 | 1016 | 1017 | 2008 | 2010 | 2011 | 2012 | 2013 | 2014 |
| 2015 | 2016 | 2017 | 2018 | 2019 | 2020 | 2021 | 2022 | 2023 | 3000 | 3001 | 3002 |
| 3003 | 3004 | 3005 | 3006 | 3007 | 3008 | 3009 | 3010 | 3011 | 3012 | 3013 | 3014 |
| 6020 | 6021 | 6022 | 6023 | 6024 |      |      |      |      |      |      |      |

VTD: Minneapolis W-8 P-5

|      |      |      |      |      |      |      |      |      |      |      |      |
|------|------|------|------|------|------|------|------|------|------|------|------|
| 1000 | 1001 | 1002 | 1003 | 1004 | 1005 | 1006 | 1007 | 1011 | 2002 | 3000 | 4000 |
| 1017 | 1018 | 1019 | 1020 |      |      |      |      |      |      |      |      |
| 3000 |      |      |      |      |      |      |      |      |      |      |      |
| 4001 | 4002 | 4003 | 4004 | 4005 | 4006 | 4007 | 4008 | 4009 | 4010 | 4011 | 4012 |
| 4016 |      |      |      |      |      |      |      |      |      |      |      |

### District 64A

#### County Ramsey

MCD Saint Paul City

VTD: Saint Paul W-1 P-1

VTD: Saint Paul W-1 P-12

VTD: Saint Paul W-1 P-13

VTD: Saint Paul W-1 P-2

|      |      |      |      |      |      |      |      |      |      |      |      |
|------|------|------|------|------|------|------|------|------|------|------|------|
| 1000 | 1001 | 1002 | 1003 | 1004 | 1005 | 1006 | 1007 | 1008 | 1009 |      |      |
| 1002 | 1003 | 1004 | 1005 | 1006 | 1007 | 2005 | 2007 | 2008 | 2011 | 2017 | 2018 |
| 2019 |      |      |      |      |      |      |      |      |      |      |      |
| 4006 | 4007 | 4008 | 4009 | 4010 | 4011 | 4012 | 4013 | 4014 | 4015 | 4016 | 4017 |
| 4018 | 4019 |      |      |      |      |      |      |      |      |      |      |

## Plan Components (Short)

### District 64A

#### County Ramsey

MCD Saint Paul City

VTD: Saint Paul W-1 P-6

|      |      |      |      |      |      |      |      |      |      |      |      |
|------|------|------|------|------|------|------|------|------|------|------|------|
| 1000 | 1001 | 1002 | 1003 | 1004 | 1009 | 1010 | 2000 | 2001 | 2002 | 2003 | 2004 |
| 1002 | 1003 |      |      |      |      |      |      |      |      |      |      |
| 1003 | 1004 | 1005 |      |      |      |      |      |      |      |      |      |
| 1009 | 1010 | 1011 | 2008 | 2009 | 2010 |      |      |      |      |      |      |
| 2005 | 2006 | 2007 |      |      |      |      |      |      |      |      |      |

VTD: Saint Paul W-1 P-7

VTD: Saint Paul W-1 P-8

|      |      |      |      |      |      |      |      |      |      |  |  |
|------|------|------|------|------|------|------|------|------|------|--|--|
| 1000 | 1001 | 1002 | 1003 | 1004 | 1005 | 1006 | 1007 | 2006 | 2007 |  |  |
| 1000 | 1001 | 2001 | 2002 | 3000 |      |      |      |      |      |  |  |
| 1000 | 1001 |      |      |      |      |      |      |      |      |  |  |
| 2011 | 2012 |      |      |      |      |      |      |      |      |  |  |

VTD: Saint Paul W-2 P-1

VTD: Saint Paul W-2 P-2

VTD: Saint Paul W-2 P-4

VTD: Saint Paul W-2 P-8

|      |      |      |  |  |  |  |  |  |  |  |  |
|------|------|------|--|--|--|--|--|--|--|--|--|
| 1002 | 1004 | 1007 |  |  |  |  |  |  |  |  |  |
| 1041 | 1042 |      |  |  |  |  |  |  |  |  |  |

VTD: Saint Paul W-3 P-12

VTD: Saint Paul W-3 P-13

|      |      |      |      |      |      |      |      |      |      |      |      |
|------|------|------|------|------|------|------|------|------|------|------|------|
| 1005 |      |      |      |      |      |      |      |      |      |      |      |
| 3000 | 3001 | 3002 | 3003 | 3004 | 3005 | 3006 | 3007 | 4002 | 4003 | 4004 | 4005 |
| 3012 | 3013 | 3014 | 3015 |      |      |      |      |      |      |      |      |
| 4012 | 4013 |      |      |      |      |      |      |      |      |      |      |

VTD: Saint Paul W-3 P-14

|      |      |      |      |      |      |      |      |      |      |      |      |
|------|------|------|------|------|------|------|------|------|------|------|------|
| 3008 | 3009 | 3010 | 3011 | 3012 | 3013 | 3014 | 3015 | 4001 | 4006 | 4007 | 4008 |
| 4009 | 4010 | 4011 | 4012 | 4013 |      |      |      |      |      |      |      |

VTD: Saint Paul W-3 P-2

|      |      |      |      |      |      |      |      |      |      |      |      |
|------|------|------|------|------|------|------|------|------|------|------|------|
| 1000 | 1001 | 1002 | 1003 | 1004 | 1005 | 1006 | 1007 | 1008 | 1009 | 1010 | 1011 |
| 1012 |      |      |      |      |      |      |      |      |      |      |      |

VTD: Saint Paul W-3 P-7

VTD: Saint Paul W-4 P-10

VTD: Saint Paul W-4 P-4

VTD: Saint Paul W-4 P-5

VTD: Saint Paul W-4 P-6

VTD: Saint Paul W-4 P-7

### District 64B

#### County Ramsey

MCD Saint Paul City

VTD: Saint Paul W-2 P-3

VTD: Saint Paul W-2 P-5

|      |      |      |      |      |      |      |      |      |      |      |      |
|------|------|------|------|------|------|------|------|------|------|------|------|
| 1000 | 1005 | 1006 | 1007 | 1008 | 1009 | 1010 | 1011 | 1012 | 1013 | 1014 | 1015 |
| 1010 | 1011 | 1012 | 1013 | 1014 | 1015 | 1016 | 1017 | 1018 |      |      |      |
| 1016 | 1017 | 1018 | 1019 | 1020 | 1021 | 1022 | 1023 | 1024 | 1025 |      |      |
| 2000 | 2001 | 2002 | 2003 | 2004 | 2005 | 2006 | 2007 | 2008 | 2009 | 2010 | 2011 |

## Plan Components (Short)

### District 64B

#### County Ramsey

MCD Saint Paul City

VTD: Saint Paul W-2 P-5

|      |      |      |      |      |      |      |      |      |      |      |      |
|------|------|------|------|------|------|------|------|------|------|------|------|
| 2014 | 2015 | 2016 | 2017 | 2018 | 2019 | 2020 | 2021 | 2022 | 2023 | 2024 | 2025 |
| 2026 | 2027 | 2028 | 2029 | 2030 | 2031 | 2032 | 2033 | 2034 | 2035 | 2042 |      |

VTD: Saint Paul W-2 P-6

VTD: Saint Paul W-2 P-7  
2012

VTD: Saint Paul W-3 P-1

VTD: Saint Paul W-3 P-10

VTD: Saint Paul W-3 P-11

VTD: Saint Paul W-3 P-13

|      |      |      |      |      |      |      |      |      |      |      |      |
|------|------|------|------|------|------|------|------|------|------|------|------|
| 2000 | 2001 | 2002 | 2003 | 2004 | 2005 | 2006 | 2007 | 4000 | 4001 | 4002 | 4003 |
| 4004 | 4005 | 4006 | 4007 |      |      |      |      |      |      |      |      |

VTD: Saint Paul W-3 P-14

|      |      |      |      |      |      |      |      |      |      |      |      |
|------|------|------|------|------|------|------|------|------|------|------|------|
| 1000 | 1001 | 1002 | 1003 | 1004 | 1005 | 1006 | 1007 | 1008 | 1009 | 1010 | 1011 |
| 1012 | 1013 | 1014 | 1015 | 1016 | 1017 | 1018 | 1019 | 2000 | 2001 | 2002 | 2003 |
| 2004 | 2005 | 2006 | 2007 | 2008 | 2009 | 2010 | 2011 | 2012 | 2013 | 2014 | 2015 |
| 2008 | 2009 | 2010 | 2011 | 2012 | 2013 | 2014 | 2015 | 4008 | 4009 | 4010 | 4011 |
| 2016 | 2017 | 4000 | 5000 | 5001 | 5002 | 5003 | 5004 | 5005 | 5006 | 5007 |      |
| 3012 | 3013 | 3014 | 3015 | 3016 | 3017 | 3018 | 3023 | 3024 |      |      |      |
| 4012 | 4013 | 4014 | 4015 |      |      |      |      |      |      |      |      |

VTD: Saint Paul W-3 P-2

|      |      |      |      |      |      |      |      |      |      |      |      |
|------|------|------|------|------|------|------|------|------|------|------|------|
| 1000 | 1001 | 1002 | 1003 | 1004 | 1005 | 1006 | 1007 | 2000 | 2001 | 2002 | 2003 |
| 2004 | 2005 | 3000 | 3001 | 3002 | 3003 | 3004 | 3005 | 3006 | 3007 |      |      |

VTD: Saint Paul W-3 P-3

VTD: Saint Paul W-3 P-4

VTD: Saint Paul W-3 P-5

VTD: Saint Paul W-3 P-6

VTD: Saint Paul W-3 P-8

VTD: Saint Paul W-3 P-9

### District 65A

#### County Ramsey

MCD Saint Paul City

VTD: Saint Paul W-1 P-10

VTD: Saint Paul W-1 P-11

|      |      |      |      |      |      |      |      |      |      |      |      |
|------|------|------|------|------|------|------|------|------|------|------|------|
| 1000 | 1001 | 1002 | 1003 | 1004 | 1005 | 1006 | 1007 |      |      |      |      |
| 1000 | 1001 | 1002 | 1003 | 1004 | 1005 | 1006 | 1007 | 2000 | 2001 | 2002 | 2003 |
| 2004 | 2005 | 2006 | 2007 | 2008 | 2009 |      |      |      |      |      |      |

VTD: Saint Paul W-1 P-14

VTD: Saint Paul W-1 P-15

|      |      |      |      |      |      |      |      |      |      |      |      |
|------|------|------|------|------|------|------|------|------|------|------|------|
| 1000 | 1001 | 1002 | 1003 | 1004 | 1005 | 1006 | 1007 | 1008 | 1009 | 1010 | 1011 |
| 1012 | 1013 | 1014 | 1015 | 1016 | 1017 | 1018 | 1019 | 2010 | 2011 | 2016 | 2017 |
| 2019 | 2020 | 2021 | 2022 | 2023 | 2024 |      |      |      |      |      |      |

VTD: Saint Paul W-1 P-16

2000

VTD: Saint Paul W-1 P-2

## Plan Components (Short)

### District 65A

#### County Ramsey

##### MCD Saint Paul City

###### VTD: Saint Paul W-1 P-2

|      |      |      |      |      |      |      |      |      |      |      |      |
|------|------|------|------|------|------|------|------|------|------|------|------|
| 1000 | 1001 | 1002 | 1003 | 1004 | 1005 | 2000 | 2001 | 2002 | 2003 | 2004 | 2005 |
| 1000 | 1001 | 2000 | 2001 | 2002 | 2003 | 2004 | 2006 |      |      |      |      |
| 2006 | 4000 | 4001 | 4002 | 4003 | 4004 | 4005 |      |      |      |      |      |

###### VTD: Saint Paul W-1 P-3

###### VTD: Saint Paul W-1 P-4

###### VTD: Saint Paul W-1 P-5

###### VTD: Saint Paul W-1 P-6

|      |      |      |      |      |      |      |      |      |      |      |      |
|------|------|------|------|------|------|------|------|------|------|------|------|
| 1000 | 1001 | 1002 | 1003 | 1004 | 1005 | 1006 | 1007 | 1008 | 2000 | 2001 | 2002 |
| 1000 | 1001 | 1002 | 2002 | 2003 | 2004 | 2005 | 2006 | 2007 |      |      |      |
| 2003 | 2004 | 2005 | 2006 | 2007 |      |      |      |      |      |      |      |
| 2004 | 2005 | 2006 | 2007 | 2008 | 2009 | 2010 | 2011 | 2012 | 2013 | 2014 |      |

###### VTD: Saint Paul W-1 P-8

|      |      |      |      |      |      |  |  |  |  |  |  |
|------|------|------|------|------|------|--|--|--|--|--|--|
| 1008 | 1009 | 1010 | 1011 | 1012 |      |  |  |  |  |  |  |
| 2000 | 2001 | 2008 | 2009 | 2010 |      |  |  |  |  |  |  |
| 2000 | 2001 | 2002 | 2003 | 2004 | 2005 |  |  |  |  |  |  |
| 2010 | 2011 |      |      |      |      |  |  |  |  |  |  |

###### VTD: Saint Paul W-1 P-9

###### VTD: Saint Paul W-4 P-14

###### VTD: Saint Paul W-4 P-15

###### VTD: Saint Paul W-5 P-10

|      |      |      |      |  |  |  |  |  |  |  |  |
|------|------|------|------|--|--|--|--|--|--|--|--|
| 1018 | 1019 | 1020 | 1021 |  |  |  |  |  |  |  |  |
|------|------|------|------|--|--|--|--|--|--|--|--|

###### VTD: Saint Paul W-5 P-5

|      |      |      |      |      |  |  |  |  |  |  |  |
|------|------|------|------|------|--|--|--|--|--|--|--|
| 1000 | 1002 | 1017 |      |      |  |  |  |  |  |  |  |
| 3000 | 3001 | 3002 | 3003 | 3004 |  |  |  |  |  |  |  |

###### VTD: Saint Paul W-5 P-6

|      |      |      |      |      |      |      |      |      |      |      |      |
|------|------|------|------|------|------|------|------|------|------|------|------|
| 2000 | 2001 | 2002 | 2003 | 2004 | 2005 | 2006 | 2007 | 2008 | 2009 | 2010 | 2011 |
| 2000 | 2001 | 2002 | 2003 | 2004 | 2005 | 2006 | 2007 | 2008 | 2009 |      |      |
| 2012 | 2013 | 2014 | 2015 | 2016 | 2017 | 2018 | 2019 | 2020 | 2021 | 2022 | 3000 |
| 3001 | 3002 | 3003 | 3004 | 3005 | 3006 | 3007 | 3008 | 3009 | 3010 | 3011 | 3012 |
| 3013 | 3014 | 3015 | 3016 | 3017 | 3018 | 3019 | 3020 | 3021 | 4000 | 4001 | 4002 |
| 4010 | 4011 | 4012 | 4013 | 4014 |      |      |      |      |      |      |      |

###### VTD: Saint Paul W-5 P-7

###### VTD: Saint Paul W-5 P-9

|      |  |  |  |  |  |  |  |  |  |  |  |
|------|--|--|--|--|--|--|--|--|--|--|--|
| 1001 |  |  |  |  |  |  |  |  |  |  |  |
|------|--|--|--|--|--|--|--|--|--|--|--|

### District 65B

#### County Dakota

##### MCD West Saint Paul City

###### VTD: West Saint Paul W-1 P-1

|      |      |      |      |      |      |      |      |      |      |      |      |
|------|------|------|------|------|------|------|------|------|------|------|------|
| 1000 | 1001 | 1002 | 1003 | 1004 | 1005 | 1006 | 1007 | 1008 | 1009 | 1010 | 1011 |
| 1012 | 1013 | 1014 | 1015 | 1016 | 1017 | 1018 | 1019 | 1020 | 1021 | 1022 | 1023 |
| 1024 | 1025 | 3000 | 3001 | 3002 | 3003 | 3004 | 3005 | 3006 | 3007 | 3008 |      |
| 2006 | 2007 | 2008 | 2009 | 2010 | 2011 | 2016 | 2017 | 2018 | 2019 | 2020 | 2021 |
| 2022 | 2023 |      |      |      |      |      |      |      |      |      |      |

###### VTD: West Saint Paul W-2 P-1

## Plan Components (Short)

### District 65B

#### County Dakota

MCD West Saint Paul City

VTD: West Saint Paul W-3 P-1

#### County Ramsey

MCD Saint Paul City

VTD: Saint Paul W-1 P-11

1033

VTD: Saint Paul W-1 P-8

1039

VTD: Saint Paul W-2 P-10

VTD: Saint Paul W-2 P-11

VTD: Saint Paul W-2 P-12

VTD: Saint Paul W-2 P-13

VTD: Saint Paul W-2 P-14

VTD: Saint Paul W-2 P-15

1000 1001 1002 1003 1004 1005 1006 1007 1008 1009 1010 1011

1000 1001 1002 1003 1004 1005 1006 1007 1008 1009 1010 1011

1000 1001 1002 1003 1004 1005 1006 1007 1008 1009 1010 1011

1012 1013 1014 1015 1016 1017 1018 2000 2001 2002 2003 2004

1012 1014 1017

1012 1013 1014 1015 1016 1017 1018 1019 1020 1021 1022 1023

1024 1025 1026 4000 4001 4002 4003 4004 4005 4006 4007 4008

2005 2006 2007 2008 2009 2010 2011 2012 2013 2014 2015 2016

2010

2017 2018 2019 3000 3001 3002 3003 3004 3005 3006 3007 3008

3009 3010 3011 3012 3013 3014 3015 3016 3017 3018

4009 4010 4011 4012 4013 4014 4015 4016 4017 4018 4019 4020

5000 5001 5002 5003 5004 5005 5006 5007 5008 5009 5010 5011

5012 5013 5014 5015 5016

VTD: Saint Paul W-2 P-5

1001 1002 1003 1004 1005 1006 1007 1008 1009 1010 1011 1012

1013 1014 1015 1016 1017 1018

VTD: Saint Paul W-2 P-7

1000 1001 1002 1003 1004 1005 1006 1007 1008 1009 1010 1011

1000 1001 1002 1003 1004 1005 1006 1007 1008 1009 1010 1011

1012 1013 1014 1015 1016 1017

1012 1013 1014 1015 1016 1017 1018 2000 2001 2002 2003 2004

2005 2006 2007 2008 2009 2010 2011 2012 2013 2014 2015 3000

2013

3001 3002 3003 3004 3005 3006 3007 3008 3010

VTD: Saint Paul W-2 P-8

1040

2003 6001 6003 6004 6005 6006 6007 6008 6009 6010 6011 6012

2005 2006 2007 2010 2011 2012 2013 2014 2015 3001 3002

6013 6014 6015 6016 6017 6018 6019 6020 6021 6023 6024 6025

VTD: Saint Paul W-2 P-9

VTD: Saint Paul W-5 P-10



## Plan Components (Short)

### District 65B

#### County Ramsey

MCD Saint Paul City

VTD: Saint Paul W-5 P-10

|      |      |      |      |      |      |      |      |      |      |      |      |
|------|------|------|------|------|------|------|------|------|------|------|------|
| 1002 | 1004 | 1005 | 1006 | 1007 | 1008 | 1009 | 1010 | 1011 | 1012 | 1013 | 1014 |
| 1011 | 1012 | 1013 | 1014 | 1015 | 1016 |      |      |      |      |      |      |
| 1015 | 1016 | 1017 | 1019 | 2007 | 2009 | 2012 | 2013 | 2020 | 2022 | 2023 | 2024 |
| 2025 | 2026 |      |      |      |      |      |      |      |      |      |      |

### District 66A

#### County Ramsey

MCD Falcon Heights City

MCD Lauderdale City

MCD Roseville City

VTD: Roseville P-5

|      |      |      |      |      |      |      |      |      |      |      |      |
|------|------|------|------|------|------|------|------|------|------|------|------|
| 1000 | 1001 | 1002 | 1003 | 1004 | 1005 | 1006 | 1007 | 1008 | 1009 | 1010 | 1011 |
| 1012 | 1013 | 1014 | 1015 | 1016 | 1017 | 1018 | 1019 | 1020 | 1021 | 1022 | 1023 |
| 1024 | 2000 | 2001 | 2002 | 2003 | 2004 | 2005 | 2006 | 2007 | 2008 | 2009 | 2010 |
| 2011 | 2012 | 2013 | 2014 | 2015 | 2016 | 2017 | 3000 | 3001 | 3002 | 3003 | 3004 |
| 3005 | 3006 | 3007 | 3008 | 3009 | 3010 | 3011 | 3012 | 3013 |      |      |      |

VTD: Roseville P-6

|      |      |      |      |      |      |      |      |      |      |      |      |
|------|------|------|------|------|------|------|------|------|------|------|------|
| 2000 | 2001 | 2002 | 2003 | 2004 | 2005 | 2006 | 2007 | 2008 | 2009 | 2010 | 2011 |
| 2012 | 2013 | 2014 | 3001 | 3002 | 3003 | 3004 | 3005 | 3006 | 3007 |      |      |

VTD: Roseville P-9

|      |      |      |      |      |      |      |      |      |      |      |      |
|------|------|------|------|------|------|------|------|------|------|------|------|
| 1000 | 1001 | 1002 | 1003 | 1004 | 1005 | 1006 | 1007 | 1008 | 1009 | 1010 | 1011 |
| 1012 | 3008 | 3009 | 3010 | 3011 | 3012 | 3013 | 3014 | 3015 | 3016 | 3017 | 3018 |
| 2001 | 2002 | 2003 | 2004 | 2005 | 2006 | 3000 | 3001 | 3002 | 3003 | 3004 | 3005 |
| 3006 |      |      |      |      |      |      |      |      |      |      |      |
| 3019 | 3020 | 3021 | 3022 | 3023 | 3024 | 3025 | 3026 | 3027 | 3028 | 3029 |      |

MCD Saint Paul City

VTD: Saint Paul W-4 P-1

VTD: Saint Paul W-4 P-11

VTD: Saint Paul W-4 P-12

VTD: Saint Paul W-4 P-13

VTD: Saint Paul W-4 P-2

VTD: Saint Paul W-4 P-3

VTD: Saint Paul W-4 P-8

VTD: Saint Paul W-4 P-9

VTD: Saint Paul W-5 P-1

|      |      |      |      |  |  |  |  |  |  |  |  |
|------|------|------|------|--|--|--|--|--|--|--|--|
| 1002 | 1003 | 1004 | 1005 |  |  |  |  |  |  |  |  |
|------|------|------|------|--|--|--|--|--|--|--|--|

### District 66B

#### County Ramsey

MCD Saint Paul City

VTD: Saint Paul W-1 P-15

|      |      |      |      |  |  |  |  |  |  |  |  |
|------|------|------|------|--|--|--|--|--|--|--|--|
| 2012 | 2013 | 2015 | 2018 |  |  |  |  |  |  |  |  |
|------|------|------|------|--|--|--|--|--|--|--|--|

VTD: Saint Paul W-1 P-16

|      |      |      |      |      |      |      |  |  |  |  |  |
|------|------|------|------|------|------|------|--|--|--|--|--|
| 2001 | 2002 | 2008 | 2009 | 2010 | 2011 | 2012 |  |  |  |  |  |
|------|------|------|------|------|------|------|--|--|--|--|--|

VTD: Saint Paul W-5 P-1

|      |      |      |      |      |      |      |      |      |      |  |  |
|------|------|------|------|------|------|------|------|------|------|--|--|
| 1000 | 1001 | 1006 | 1007 | 1008 | 1009 | 1010 | 1011 | 1012 | 1013 |  |  |
|------|------|------|------|------|------|------|------|------|------|--|--|

## Plan Components (Short)

### District 66B

#### County Ramsey

MCD Saint Paul City

VTD: Saint Paul W-5 P-1

|      |      |      |      |      |      |      |      |      |      |      |      |
|------|------|------|------|------|------|------|------|------|------|------|------|
| 1000 | 1001 | 1002 | 1003 | 1004 | 1005 | 1006 | 1007 | 1008 | 1009 | 1010 | 1011 |
| 1012 | 1013 | 1014 | 1015 | 1016 | 1017 | 1018 | 4000 | 4001 | 4002 | 4003 | 4004 |
| 4005 | 4006 | 4007 | 4008 | 4009 | 4010 | 4011 | 4012 | 4013 | 4014 | 4015 |      |

VTD: Saint Paul W-5 P-10

|      |      |      |      |  |  |  |  |  |  |  |  |
|------|------|------|------|--|--|--|--|--|--|--|--|
| 1010 |      |      |      |  |  |  |  |  |  |  |  |
| 2003 | 2004 | 2010 | 2011 |  |  |  |  |  |  |  |  |

VTD: Saint Paul W-5 P-2

VTD: Saint Paul W-5 P-3

VTD: Saint Paul W-5 P-4

VTD: Saint Paul W-5 P-5

|      |      |      |      |      |      |      |      |      |      |      |      |
|------|------|------|------|------|------|------|------|------|------|------|------|
| 1000 | 1001 | 1002 | 1003 | 1004 | 1005 | 1006 | 1007 | 1008 | 1009 | 1010 | 1011 |
| 2000 | 2001 | 2002 | 2003 | 2004 | 2005 | 2006 | 2007 | 2008 | 2009 | 2010 | 2011 |
| 2012 | 2013 | 2014 | 2015 | 2016 | 2017 | 2018 | 2019 | 4000 | 4001 | 4002 | 5000 |
| 5001 | 5002 | 5003 | 5004 | 5005 |      |      |      |      |      |      |      |

VTD: Saint Paul W-5 P-6

|      |      |      |      |      |      |      |      |  |  |  |  |
|------|------|------|------|------|------|------|------|--|--|--|--|
| 2014 |      |      |      |      |      |      |      |  |  |  |  |
| 3016 |      |      |      |      |      |      |      |  |  |  |  |
| 4003 | 4004 | 4005 | 4006 | 4007 | 4008 | 4009 | 4015 |  |  |  |  |

VTD: Saint Paul W-5 P-8

VTD: Saint Paul W-5 P-9

|      |      |      |      |      |      |      |      |      |      |      |      |
|------|------|------|------|------|------|------|------|------|------|------|------|
| 1000 | 1001 | 1002 | 1003 | 1004 | 1005 | 1006 | 1007 | 1008 | 1009 |      |      |
| 1004 | 1005 | 1006 | 1007 | 1008 | 1009 | 1010 | 1011 | 1012 | 1013 | 1014 | 1015 |
| 2000 | 2001 | 2002 | 2003 | 2004 | 2005 | 2006 | 2007 | 2008 | 2009 | 2010 | 2011 |
| 2000 | 2001 | 2002 | 2005 | 2006 | 2008 | 2021 |      |      |      |      |      |
| 2012 | 2013 | 2014 | 2015 | 2016 | 2017 | 2018 | 2019 | 3002 | 3003 | 3004 | 3005 |
| 3006 | 3007 | 3008 | 3009 | 3010 | 3011 | 3012 | 3013 | 3014 | 3015 | 3016 | 3017 |
| 3018 | 3019 | 3020 | 3021 | 3022 | 3023 | 3024 | 3025 | 3026 | 3027 |      |      |

VTD: Saint Paul W-6 P-1

VTD: Saint Paul W-6 P-6

|      |      |      |      |      |      |      |      |      |      |      |      |
|------|------|------|------|------|------|------|------|------|------|------|------|
| 1000 | 1001 | 1002 | 1003 | 1004 | 1005 | 1006 | 1007 | 1008 | 1009 | 1010 | 1011 |
| 1012 | 1013 | 1014 | 1015 | 1016 | 1017 | 2000 | 2001 | 2002 | 2003 | 2004 | 2005 |
| 2006 | 2007 | 2008 | 2009 | 2010 | 2011 | 2012 | 2013 | 2014 | 3000 | 3001 | 3002 |
| 3003 | 3004 | 3005 | 3006 | 3007 | 3008 | 3009 | 3010 | 3011 | 3012 | 3013 | 3014 |
| 3006 | 3007 | 3008 | 3009 |      |      |      |      |      |      |      |      |
| 3015 | 3016 | 3017 | 3018 | 3019 | 3020 | 3021 |      |      |      |      |      |

VTD: Saint Paul W-6 P-7

|      |      |      |      |      |      |      |      |      |      |      |  |
|------|------|------|------|------|------|------|------|------|------|------|--|
| 4000 | 4001 | 4002 | 4003 | 4004 | 4005 | 4006 | 4007 | 4008 | 4009 | 4010 |  |
|------|------|------|------|------|------|------|------|------|------|------|--|

### District 67A

#### County Ramsey

MCD Saint Paul City

VTD: Saint Paul W-6 P-10

VTD: Saint Paul W-6 P-11

VTD: Saint Paul W-6 P-12

VTD: Saint Paul W-6 P-2

## Plan Components (Short)

---

### District 67A

#### County Ramsey

MCD Saint Paul City

VTD: Saint Paul W-6 P-3

VTD: Saint Paul W-6 P-4

VTD: Saint Paul W-6 P-5

VTD: Saint Paul W-6 P-6

1000 1001 1005 2000 2001 2002 2011

2000 2001 2002 2003 2004 2007 2008 2009 2010 2011 2012 2013

2002 2003 2004 2005 2010 2011 2012 2013

2004 2005 2006 2007 2010 2011 3002 3003 3004 3005 3010 3011

2014 2017 2018 2019 2020 2021 2022 2023

3012 3013

VTD: Saint Paul W-6 P-7

2005 2006 2015 2016

VTD: Saint Paul W-6 P-8

VTD: Saint Paul W-6 P-9

VTD: Saint Paul W-7 P-2

### District 67B

#### County Ramsey

MCD Saint Paul City

VTD: Saint Paul W-2 P-15

1017 1018

VTD: Saint Paul W-7 P-1

VTD: Saint Paul W-7 P-10

VTD: Saint Paul W-7 P-11

VTD: Saint Paul W-7 P-12

VTD: Saint Paul W-7 P-13

VTD: Saint Paul W-7 P-3

VTD: Saint Paul W-7 P-4

VTD: Saint Paul W-7 P-5

VTD: Saint Paul W-7 P-6

VTD: Saint Paul W-7 P-7

VTD: Saint Paul W-7 P-8

VTD: Saint Paul W-7 P-9

# APPENDIX C

## Population Summary - Senate\*

| District | Population | Deviation | % Devn. |
|----------|------------|-----------|---------|
| 01       | 85,175     | 3         | 0.00%   |
| 02       | 85,461     | 289       | 0.34%   |
| 03       | 84,754     | -418      | -0.49%  |
| 04       | 85,002     | -170      | -0.20%  |
| 05       | 85,402     | 230       | 0.27%   |
| 06       | 84,563     | -609      | -0.72%  |
| 07       | 84,730     | -442      | -0.52%  |
| 08       | 85,155     | -17       | -0.02%  |
| 09       | 84,812     | -360      | -0.42%  |
| 10       | 85,819     | 647       | 0.76%   |
| 11       | 85,150     | -22       | -0.03%  |
| 12       | 85,224     | 52        | 0.06%   |
| 13       | 85,750     | 578       | 0.68%   |
| 14       | 85,276     | 104       | 0.12%   |
| 15       | 84,853     | -319      | -0.37%  |
| 16       | 85,295     | 123       | 0.14%   |
| 17       | 84,826     | -346      | -0.41%  |
| 18       | 85,499     | 327       | 0.38%   |
| 19       | 84,872     | -300      | -0.35%  |
| 20       | 84,757     | -415      | -0.49%  |
| 21       | 85,328     | 156       | 0.18%   |
| 22       | 84,780     | -392      | -0.46%  |
| 23       | 84,988     | -184      | -0.22%  |
| 24       | 84,622     | -550      | -0.65%  |
| 25       | 85,190     | 18        | 0.02%   |
| 26       | 85,003     | -169      | -0.20%  |
| 27       | 85,592     | 420       | 0.49%   |
| 28       | 84,944     | -228      | -0.27%  |
| 29       | 85,734     | 562       | 0.66%   |
| 30       | 85,767     | 595       | 0.70%   |
| 31       | 85,863     | 691       | 0.81%   |
| 32       | 85,959     | 787       | 0.92%   |
| 33       | 85,042     | -130      | -0.15%  |
| 34       | 85,038     | -134      | -0.16%  |
| 35       | 85,408     | 236       | 0.28%   |
| 36       | 85,827     | 655       | 0.77%   |
| 37       | 85,837     | 665       | 0.78%   |
| 38       | 85,743     | 571       | 0.67%   |

## Population Summary

---

| District | Population | Deviation | % Devn. |
|----------|------------|-----------|---------|
| 39       | 84,608     | -564      | -0.66%  |
| 40       | 85,043     | -129      | -0.15%  |
| 41       | 84,744     | -428      | -0.50%  |
| 42       | 85,056     | -116      | -0.14%  |
| 43       | 85,306     | 134       | 0.16%   |
| 44       | 85,040     | -132      | -0.15%  |
| 45       | 85,939     | 767       | 0.90%   |
| 46       | 84,771     | -401      | -0.47%  |
| 47       | 84,856     | -316      | -0.37%  |
| 48       | 85,627     | 455       | 0.53%   |
| 49       | 85,334     | 162       | 0.19%   |
| 50       | 84,880     | -292      | -0.34%  |
| 51       | 85,533     | 361       | 0.42%   |
| 52       | 85,337     | 165       | 0.19%   |
| 53       | 84,998     | -174      | -0.20%  |
| 54       | 85,890     | 718       | 0.84%   |
| 55       | 85,190     | 18        | 0.02%   |
| 56       | 85,083     | -89       | -0.10%  |
| 57       | 84,727     | -445      | -0.52%  |
| 58       | 85,445     | 273       | 0.32%   |
| 59       | 84,924     | -248      | -0.29%  |
| 60       | 84,969     | -203      | -0.24%  |
| 61       | 85,044     | -128      | -0.15%  |
| 62       | 85,241     | 69        | 0.08%   |
| 63       | 84,624     | -548      | -0.64%  |
| 64       | 85,022     | -150      | -0.18%  |
| 65       | 84,824     | -348      | -0.41%  |
| 66       | 84,350     | -822      | -0.97%  |
| 67       | 85,049     | -123      | -0.14%  |

Total Population: 5,706,494

Ideal District Population: 85,172

### Summary Statistics:

Population Range: 84,350 to 85,959

Ratio Range: 0.02

Absolute Range: -822 to 787

Absolute Overall Range: 1,609

Relative Range: 0.00% to 0.92%

Relative Overall Range: 1.89%

Absolute Mean Deviation: 323.76

Relative Mean Deviation: 0.38%

Standard Deviation: 390.40

## Population Summary - House\*

| District | Population | Deviation | % Devn. |
|----------|------------|-----------|---------|
| 01A      | 42,570     | -16       | -0.04%  |
| 01B      | 42,605     | 19        | 0.04%   |
| 02A      | 42,871     | 285       | 0.67%   |
| 02B      | 42,590     | 4         | 0.01%   |
| 03A      | 42,417     | -169      | -0.40%  |
| 03B      | 42,337     | -249      | -0.58%  |
| 04A      | 42,472     | -114      | -0.27%  |
| 04B      | 42,530     | -56       | -0.13%  |
| 05A      | 42,553     | -33       | -0.08%  |
| 05B      | 42,849     | 263       | 0.62%   |
| 06A      | 42,298     | -288      | -0.68%  |
| 06B      | 42,265     | -321      | -0.75%  |
| 07A      | 42,472     | -114      | -0.27%  |
| 07B      | 42,258     | -328      | -0.77%  |
| 08A      | 42,553     | -33       | -0.08%  |
| 08B      | 42,602     | 16        | 0.04%   |
| 09A      | 42,345     | -241      | -0.57%  |
| 09B      | 42,467     | -119      | -0.28%  |
| 10A      | 42,950     | 364       | 0.85%   |
| 10B      | 42,869     | 283       | 0.66%   |
| 11A      | 42,546     | -40       | -0.09%  |
| 11B      | 42,604     | 18        | 0.04%   |
| 12A      | 42,355     | -231      | -0.54%  |
| 12B      | 42,869     | 283       | 0.66%   |
| 13A      | 42,773     | 187       | 0.44%   |
| 13B      | 42,977     | 391       | 0.92%   |
| 14A      | 42,844     | 258       | 0.61%   |
| 14B      | 42,432     | -154      | -0.36%  |
| 15A      | 42,462     | -124      | -0.29%  |
| 15B      | 42,391     | -195      | -0.46%  |
| 16A      | 42,682     | 96        | 0.23%   |
| 16B      | 42,613     | 27        | 0.06%   |
| 17A      | 42,325     | -261      | -0.61%  |
| 17B      | 42,501     | -85       | -0.20%  |
| 18A      | 42,815     | 229       | 0.54%   |
| 18B      | 42,684     | 98        | 0.23%   |
| 19A      | 42,300     | -286      | -0.67%  |
| 19B      | 42,572     | -14       | -0.03%  |

## Population Summary

---

| District | Population | Deviation | % Devn. |
|----------|------------|-----------|---------|
| 20A      | 42,559     | -27       | -0.06%  |
| 20B      | 42,198     | -388      | -0.91%  |
| 21A      | 42,463     | -123      | -0.29%  |
| 21B      | 42,865     | 279       | 0.66%   |
| 22A      | 42,483     | -103      | -0.24%  |
| 22B      | 42,297     | -289      | -0.68%  |
| 23A      | 42,672     | 86        | 0.20%   |
| 23B      | 42,316     | -270      | -0.63%  |
| 24A      | 42,300     | -286      | -0.67%  |
| 24B      | 42,322     | -264      | -0.62%  |
| 25A      | 42,869     | 283       | 0.66%   |
| 25B      | 42,321     | -265      | -0.62%  |
| 26A      | 42,169     | -417      | -0.98%  |
| 26B      | 42,834     | 248       | 0.58%   |
| 27A      | 42,685     | 99        | 0.23%   |
| 27B      | 42,907     | 321       | 0.75%   |
| 28A      | 42,711     | 125       | 0.29%   |
| 28B      | 42,233     | -353      | -0.83%  |
| 29A      | 43,001     | 415       | 0.97%   |
| 29B      | 42,733     | 147       | 0.35%   |
| 30A      | 42,966     | 380       | 0.89%   |
| 30B      | 42,801     | 215       | 0.50%   |
| 31A      | 42,896     | 310       | 0.73%   |
| 31B      | 42,967     | 381       | 0.89%   |
| 32A      | 42,983     | 397       | 0.93%   |
| 32B      | 42,976     | 390       | 0.92%   |
| 33A      | 42,707     | 121       | 0.28%   |
| 33B      | 42,335     | -251      | -0.59%  |
| 34A      | 42,169     | -417      | -0.98%  |
| 34B      | 42,869     | 283       | 0.66%   |
| 35A      | 42,891     | 305       | 0.72%   |
| 35B      | 42,517     | -69       | -0.16%  |
| 36A      | 42,948     | 362       | 0.85%   |
| 36B      | 42,879     | 293       | 0.69%   |
| 37A      | 42,851     | 265       | 0.62%   |
| 37B      | 42,986     | 400       | 0.94%   |
| 38A      | 42,860     | 274       | 0.64%   |
| 38B      | 42,883     | 297       | 0.70%   |
| 39A      | 42,355     | -231      | -0.54%  |
| 39B      | 42,253     | -333      | -0.78%  |
| 40A      | 42,860     | 274       | 0.64%   |
| 40B      | 42,183     | -403      | -0.95%  |



## Population Summary

---

| District | Population | Deviation | % Devn. |
|----------|------------|-----------|---------|
| 41A      | 42,351     | -235      | -0.55%  |
| 41B      | 42,393     | -193      | -0.45%  |
| 42A      | 42,509     | -77       | -0.18%  |
| 42B      | 42,547     | -39       | -0.09%  |
| 43A      | 42,830     | 244       | 0.57%   |
| 43B      | 42,476     | -110      | -0.26%  |
| 44A      | 42,823     | 237       | 0.56%   |
| 44B      | 42,217     | -369      | -0.87%  |
| 45A      | 42,943     | 357       | 0.84%   |
| 45B      | 42,996     | 410       | 0.96%   |
| 46A      | 42,479     | -107      | -0.25%  |
| 46B      | 42,292     | -294      | -0.69%  |
| 47A      | 42,231     | -355      | -0.83%  |
| 47B      | 42,625     | 39        | 0.09%   |
| 48A      | 42,724     | 138       | 0.32%   |
| 48B      | 42,903     | 317       | 0.74%   |
| 49A      | 42,615     | 29        | 0.07%   |
| 49B      | 42,719     | 133       | 0.31%   |
| 50A      | 42,333     | -253      | -0.59%  |
| 50B      | 42,547     | -39       | -0.09%  |
| 51A      | 42,586     | 0         | 0.00%   |
| 51B      | 42,947     | 361       | 0.85%   |
| 52A      | 42,994     | 408       | 0.96%   |
| 52B      | 42,343     | -243      | -0.57%  |
| 53A      | 42,491     | -95       | -0.22%  |
| 53B      | 42,507     | -79       | -0.19%  |
| 54A      | 42,992     | 406       | 0.95%   |
| 54B      | 42,898     | 312       | 0.73%   |
| 55A      | 42,831     | 245       | 0.58%   |
| 55B      | 42,359     | -227      | -0.53%  |
| 56A      | 42,750     | 164       | 0.39%   |
| 56B      | 42,333     | -253      | -0.59%  |
| 57A      | 42,321     | -265      | -0.62%  |
| 57B      | 42,406     | -180      | -0.42%  |
| 58A      | 42,949     | 363       | 0.85%   |
| 58B      | 42,496     | -90       | -0.21%  |
| 59A      | 42,430     | -156      | -0.37%  |
| 59B      | 42,494     | -92       | -0.22%  |
| 60A      | 42,800     | 214       | 0.50%   |
| 60B      | 42,169     | -417      | -0.98%  |
| 61A      | 42,219     | -367      | -0.86%  |
| 61B      | 42,825     | 239       | 0.56%   |

## Population Summary

---

| District | Population | Deviation | % Devn. |
|----------|------------|-----------|---------|
| 62A      | 42,714     | 128       | 0.30%   |
| 62B      | 42,527     | -59       | -0.14%  |
| 63A      | 42,332     | -254      | -0.60%  |
| 63B      | 42,292     | -294      | -0.69%  |
| 64A      | 42,372     | -214      | -0.50%  |
| 64B      | 42,650     | 64        | 0.15%   |
| 65A      | 42,216     | -370      | -0.87%  |
| 65B      | 42,608     | 22        | 0.05%   |
| 66A      | 42,166     | -420      | -0.99%  |
| 66B      | 42,184     | -402      | -0.94%  |
| 67A      | 42,235     | -351      | -0.82%  |
| 67B      | 42,814     | 228       | 0.54%   |

Total Population: 5,706,494

Ideal District Population: 42,586

### Summary Statistics:

Population Range: 42,166 to 43,001

Ratio Range: 0.02

Absolute Range: -420 to 415

Absolute Overall Range: 835

Relative Range: 0.00% to 0.97%

Relative Overall Range: 1.96%

Absolute Mean Deviation: 221.55

Relative Mean Deviation: 0.52%

Standard Deviation: 253.57

# APPENDIX D

## Contiguity Report - Senate\*

| District | Number of Distinct Areas |
|----------|--------------------------|
| 01       | 1                        |
| 02       | 1                        |
| 03       | 1                        |
| 04       | 1                        |
| 05       | 1                        |
| 06       | 1                        |
| 07       | 1                        |
| 08       | 1                        |
| 09       | 1                        |
| 10       | 1                        |
| 11       | 1                        |
| 12       | 1                        |
| 13       | 1                        |
| 14       | 1                        |
| 15       | 1                        |
| 16       | 1                        |
| 17       | 1                        |
| 18       | 1                        |
| 19       | 1                        |
| 20       | 1                        |
| 21       | 1                        |
| 22       | 1                        |
| 23       | 1                        |
| 24       | 1                        |
| 25       | 1                        |
| 26       | 1                        |
| 27       | 1                        |
| 28       | 1                        |
| 29       | 1                        |
| 30       | 1                        |
| 31       | 1                        |
| 32       | 1                        |
| 33       | 1                        |
| 34       | 1                        |
| 35       | 1                        |
| 36       | 1                        |
| 37       | 1                        |
| 38       | 1                        |

# Contiguity Report

---

| District | Number of Distinct Areas |
|----------|--------------------------|
| 39       | 1                        |
| 40       | 1                        |
| 41       | 1                        |
| 42       | 1                        |
| 43       | 1                        |
| 44       | 1                        |
| 45       | 1                        |
| 46       | 1                        |
| 47       | 1                        |
| 48       | 1                        |
| 49       | 1                        |
| 50       | 1                        |
| 51       | 1                        |
| 52       | 1                        |
| 53       | 1                        |
| 54       | 1                        |
| 55       | 1                        |
| 56       | 1                        |
| 57       | 1                        |
| 58       | 1                        |
| 59       | 1                        |
| 60       | 1                        |
| 61       | 1                        |
| 62       | 1                        |
| 63       | 1                        |
| 64       | 1                        |
| 65       | 1                        |
| 66       | 1                        |
| 67       | 1                        |

## Contiguity Report - House\*

| District | Number of Distinct Areas |
|----------|--------------------------|
| 01A      | 1                        |
| 01B      | 1                        |
| 02A      | 1                        |
| 02B      | 1                        |
| 03A      | 1                        |
| 03B      | 1                        |
| 04A      | 1                        |
| 04B      | 1                        |
| 05A      | 1                        |
| 05B      | 1                        |
| 06A      | 1                        |
| 06B      | 1                        |
| 07A      | 1                        |
| 07B      | 1                        |
| 08A      | 1                        |
| 08B      | 1                        |
| 09A      | 1                        |
| 09B      | 1                        |
| 10A      | 1                        |
| 10B      | 1                        |
| 11A      | 1                        |
| 11B      | 1                        |
| 12A      | 1                        |
| 12B      | 1                        |
| 13A      | 1                        |
| 13B      | 1                        |
| 14A      | 1                        |
| 14B      | 1                        |
| 15A      | 1                        |
| 15B      | 1                        |
| 16A      | 1                        |
| 16B      | 1                        |
| 17A      | 1                        |
| 17B      | 1                        |
| 18A      | 1                        |
| 18B      | 1                        |
| 19A      | 1                        |
| 19B      | 1                        |

# Contiguity Report

---

| District | Number of Distinct Areas |
|----------|--------------------------|
| 20A      | 1                        |
| 20B      | 1                        |
| 21A      | 1                        |
| 21B      | 1                        |
| 22A      | 1                        |
| 22B      | 1                        |
| 23A      | 1                        |
| 23B      | 1                        |
| 24A      | 1                        |
| 24B      | 1                        |
| 25A      | 1                        |
| 25B      | 1                        |
| 26A      | 1                        |
| 26B      | 1                        |
| 27A      | 1                        |
| 27B      | 1                        |
| 28A      | 1                        |
| 28B      | 1                        |
| 29A      | 1                        |
| 29B      | 1                        |
| 30A      | 1                        |
| 30B      | 1                        |
| 31A      | 1                        |
| 31B      | 1                        |
| 32A      | 1                        |
| 32B      | 1                        |
| 33A      | 1                        |
| 33B      | 1                        |
| 34A      | 1                        |
| 34B      | 1                        |
| 35A      | 1                        |
| 35B      | 1                        |
| 36A      | 1                        |
| 36B      | 1                        |
| 37A      | 1                        |
| 37B      | 1                        |
| 38A      | 1                        |
| 38B      | 1                        |
| 39A      | 1                        |
| 39B      | 1                        |
| 40A      | 1                        |
| 40B      | 1                        |

# Contiguity Report

---

| District | Number of Distinct Areas |
|----------|--------------------------|
| 41A      | 1                        |
| 41B      | 1                        |
| 42A      | 1                        |
| 42B      | 1                        |
| 43A      | 1                        |
| 43B      | 1                        |
| 44A      | 1                        |
| 44B      | 1                        |
| 45A      | 1                        |
| 45B      | 1                        |
| 46A      | 1                        |
| 46B      | 1                        |
| 47A      | 1                        |
| 47B      | 1                        |
| 48A      | 1                        |
| 48B      | 1                        |
| 49A      | 1                        |
| 49B      | 1                        |
| 50A      | 1                        |
| 50B      | 1                        |
| 51A      | 1                        |
| 51B      | 1                        |
| 52A      | 1                        |
| 52B      | 1                        |
| 53A      | 1                        |
| 53B      | 1                        |
| 54A      | 1                        |
| 54B      | 1                        |
| 55A      | 1                        |
| 55B      | 1                        |
| 56A      | 1                        |
| 56B      | 1                        |
| 57A      | 1                        |
| 57B      | 1                        |
| 58A      | 1                        |
| 58B      | 1                        |
| 59A      | 1                        |
| 59B      | 1                        |
| 60A      | 1                        |
| 60B      | 1                        |
| 61A      | 1                        |
| 61B      | 1                        |



# Contiguity Report

---

| District | Number of Distinct Areas |
|----------|--------------------------|
| 62A      | 1                        |
| 62B      | 1                        |
| 63A      | 1                        |
| 63B      | 1                        |
| 64A      | 1                        |
| 64B      | 1                        |
| 65A      | 1                        |
| 65B      | 1                        |
| 66A      | 1                        |
| 66B      | 1                        |
| 67A      | 1                        |
| 67B      | 1                        |

---

# APPENDIX E

**2022 Minnesota Special Redistricting Panel  
Political Subdivision Splits Comparison  
Senate**

|                | <b>Split Political Subdivisions</b> |   |
|----------------|-------------------------------------|---|
|                | <b>Counties<br/>(N = 87)</b>        | <b>Cities/ Townships*<br/>(N = 2,741)</b> |
| 2022 Districts | 39                                  | 41  |
| 2012 Districts | 39                                  | 45  |
| Wattson        | 45                                  | 38  |
| Anderson       | 33                                  | 31  |
| Sachs          | 33                                  | 36  |
| Corrie         | 46                                  | 129                                       |

\*When a city or township is split on a county boundary, that split is not counted.

This report was produced from data generated by Maptitude for Redistricting (Version 2021 Build 4960) using boundary adjustments made by the Minnesota Legislature's Legislative Coordinating Commission Geospatial Information Office.

The parties are listed in the order in which they appear in the case caption.

**2022 Minnesota Special Redistricting Panel  
Political Subdivision Splits Comparison  
House**

|                | Split Political Subdivisions |                                   |
|----------------|------------------------------|-----------------------------------|
|                | Counties<br>(N = 87)         | Cities/ Townships*<br>(N = 2,741) |
| 2022 Districts | 53                           | 71                                |
| 2012 Districts | 54                           | 89                                |
| Wattson        | 54                           | 73                                |
| Anderson       | 40                           | 43                                |
| Sachs          | 50                           | 69                                |
| Corrie         | 54                           | 182                               |

\*When a city or township is split on a county boundary, that split is not counted.

This report was produced from data generated by Maptitude for Redistricting (Version 2021 Build 4960) using boundary adjustments made by the Minnesota Legislature's Legislative Coordinating Commission Geospatial Information Office.

The parties are listed in the order in which they appear in the case caption.

# APPENDIX F

## Political Subdivision Splits Between Districts - Senate\*

Number of subdivisions not split:

|                    |       |
|--------------------|-------|
| County             | 48    |
| County Subdivision | 2,700 |
| Voting District    | 4014  |

Number of subdivisions split into more than one district:

|                    |    |
|--------------------|----|
| County             | 39 |
| County Subdivision | 41 |
| Voting District    | 98 |

Number of splits involving no population:

|                    |    |
|--------------------|----|
| County             | 0  |
| County Subdivision | 3  |
| Voting District    | 18 |

### Split Counts

#### *County*

- Cases where an area is split among 2 Districts: 19
- Cases where an area is split among 3 Districts: 10
- Cases where an area is split among 4 Districts: 4
- Cases where an area is split among 5 Districts: 1
- Cases where an area is split among 6 Districts: 1
- Cases where an area is split among 8 Districts: 1
- Cases where an area is split among 9 Districts: 2
- Cases where an area is split among 18 Districts: 1

#### *County Subdivision*

- Cases where an area is split among 2 Districts: 38
- Cases where an area is split among 3 Districts: 1
- Cases where an area is split among 4 Districts: 1
- Cases where an area is split among 6 Districts: 1

#### *Voting District*

- Cases where an area is split among 2 Districts: 97
- Cases where an area is split among 3 Districts: 1

| County                 | County Subdivision | Voting District | District | Population |
|------------------------|--------------------|-----------------|----------|------------|
| <i>Split Counties:</i> |                    |                 |          |            |
| Aitkin                 |                    |                 | 07       | 5,891      |
| Aitkin                 |                    |                 | 10       | 9,806      |
| Anoka                  |                    |                 | 27       | 8,618      |
| Anoka                  |                    |                 | 30       | 6,970      |
| Anoka                  |                    |                 | 31       | 83,751     |
| Anoka                  |                    |                 | 32       | 85,959     |
| Anoka                  |                    |                 | 34       | 3,357      |
| Anoka                  |                    |                 | 35       | 85,408     |
| Anoka                  |                    |                 | 36       | 30,320     |
| Anoka                  |                    |                 | 39       | 59,504     |
| Becker                 |                    |                 | 02       | 3,609      |
| Becker                 |                    |                 | 04       | 20,721     |

## Political Subdivison Splits Between Districts

| County     | County Subdivision | Voting District | District | Population |
|------------|--------------------|-----------------|----------|------------|
| Becker     |                    |                 | 05       | 10,853     |
| Benton     |                    |                 | 10       | 16,255     |
| Benton     |                    |                 | 13       | 16,523     |
| Benton     |                    |                 | 14       | 8,601      |
| Blue Earth |                    |                 | 15       | 1,054      |
| Blue Earth |                    |                 | 18       | 49,860     |
| Blue Earth |                    |                 | 22       | 18,198     |
| Carver     |                    |                 | 17       | 21,295     |
| Carver     |                    |                 | 48       | 85,627     |
| Cass       |                    |                 | 02       | 9,551      |
| Cass       |                    |                 | 05       | 16,546     |
| Cass       |                    |                 | 06       | 3,969      |
| Chippewa   |                    |                 | 15       | 946        |
| Chippewa   |                    |                 | 16       | 11,652     |
| Chisago    |                    |                 | 11       | 5,950      |
| Chisago    |                    |                 | 28       | 50,671     |
| Clay       |                    |                 | 01       | 1,037      |
| Clay       |                    |                 | 04       | 64,281     |
| Crow Wing  |                    |                 | 06       | 61,048     |
| Crow Wing  |                    |                 | 10       | 5,075      |
| Dakota     |                    |                 | 20       | 886        |
| Dakota     |                    |                 | 41       | 23,017     |
| Dakota     |                    |                 | 52       | 85,337     |
| Dakota     |                    |                 | 53       | 70,084     |
| Dakota     |                    |                 | 55       | 52,725     |
| Dakota     |                    |                 | 56       | 85,083     |
| Dakota     |                    |                 | 57       | 70,863     |
| Dakota     |                    |                 | 58       | 40,941     |
| Dakota     |                    |                 | 65       | 10,946     |
| Douglas    |                    |                 | 09       | 8,791      |
| Douglas    |                    |                 | 12       | 30,215     |
| Faribault  |                    |                 | 22       | 6,406      |
| Faribault  |                    |                 | 23       | 7,515      |
| Goodhue    |                    |                 | 19       | 4,555      |
| Goodhue    |                    |                 | 20       | 41,080     |
| Goodhue    |                    |                 | 58       | 1,947      |
| Hennepin   |                    |                 | 29       | 455        |
| Hennepin   |                    |                 | 30       | 666        |
| Hennepin   |                    |                 | 34       | 81,631     |
| Hennepin   |                    |                 | 37       | 85,837     |
| Hennepin   |                    |                 | 38       | 85,743     |
| Hennepin   |                    |                 | 39       | 5,612      |
| Hennepin   |                    |                 | 42       | 85,056     |
| Hennepin   |                    |                 | 43       | 85,306     |
| Hennepin   |                    |                 | 45       | 85,939     |
| Hennepin   |                    |                 | 46       | 84,771     |
| Hennepin   |                    |                 | 49       | 85,334     |

## Political Subdivison Splits Between Districts

| County     | County Subdivision | Voting District | District | Population |
|------------|--------------------|-----------------|----------|------------|
| Hennepin   |                    |                 | 50       | 84,880     |
| Hennepin   |                    |                 | 51       | 85,533     |
| Hennepin   |                    |                 | 59       | 84,924     |
| Hennepin   |                    |                 | 60       | 84,969     |
| Hennepin   |                    |                 | 61       | 85,044     |
| Hennepin   |                    |                 | 62       | 85,241     |
| Hennepin   |                    |                 | 63       | 84,624     |
| Hubbard    |                    |                 | 02       | 5,113      |
| Hubbard    |                    |                 | 05       | 16,231     |
| Isanti     |                    |                 | 10       | 781        |
| Isanti     |                    |                 | 27       | 3,969      |
| Isanti     |                    |                 | 28       | 34,273     |
| Isanti     |                    |                 | 31       | 2,112      |
| Itasca     |                    |                 | 02       | 3,262      |
| Itasca     |                    |                 | 03       | 4,046      |
| Itasca     |                    |                 | 06       | 19,546     |
| Itasca     |                    |                 | 07       | 18,160     |
| Kanabec    |                    |                 | 10       | 4,171      |
| Kanabec    |                    |                 | 11       | 11,861     |
| Le Sueur   |                    |                 | 18       | 1,185      |
| Le Sueur   |                    |                 | 22       | 27,489     |
| Martin     |                    |                 | 21       | 1,594      |
| Martin     |                    |                 | 22       | 18,431     |
| Meeker     |                    |                 | 16       | 15,188     |
| Meeker     |                    |                 | 17       | 6,770      |
| Meeker     |                    |                 | 29       | 1,442      |
| Mille Lacs |                    |                 | 10       | 18,166     |
| Mille Lacs |                    |                 | 27       | 8,293      |
| Morrison   |                    |                 | 05       | 2,445      |
| Morrison   |                    |                 | 10       | 31,565     |
| Mower      |                    |                 | 23       | 37,266     |
| Mower      |                    |                 | 26       | 2,763      |
| Olmsted    |                    |                 | 20       | 13,902     |
| Olmsted    |                    |                 | 24       | 63,755     |
| Olmsted    |                    |                 | 25       | 85,190     |
| Ramsey     |                    |                 | 36       | 54,247     |
| Ramsey     |                    |                 | 39       | 19,492     |
| Ramsey     |                    |                 | 40       | 85,043     |
| Ramsey     |                    |                 | 44       | 55,497     |
| Ramsey     |                    |                 | 47       | 9,774      |
| Ramsey     |                    |                 | 64       | 85,022     |
| Ramsey     |                    |                 | 65       | 73,878     |
| Ramsey     |                    |                 | 66       | 84,350     |
| Ramsey     |                    |                 | 67       | 85,049     |
| Rice       |                    |                 | 19       | 33,255     |
| Rice       |                    |                 | 22       | 836        |
| Rice       |                    |                 | 58       | 33,006     |



## Political Subdivison Splits Between Districts

| County             | County Subdivision | Voting District | District | Population |
|--------------------|--------------------|-----------------|----------|------------|
| Scott              |                    |                 | 22       | 9,158      |
| Scott              |                    |                 | 54       | 85,890     |
| Scott              |                    |                 | 55       | 32,465     |
| Scott              |                    |                 | 57       | 13,864     |
| Scott              |                    |                 | 58       | 9,551      |
| Sherburne          |                    |                 | 14       | 6,636      |
| Sherburne          |                    |                 | 27       | 64,712     |
| Sherburne          |                    |                 | 30       | 25,835     |
| St. Louis          |                    |                 | 03       | 52,141     |
| St. Louis          |                    |                 | 07       | 60,679     |
| St. Louis          |                    |                 | 08       | 85,155     |
| St. Louis          |                    |                 | 11       | 2,256      |
| Stearns            |                    |                 | 12       | 19,026     |
| Stearns            |                    |                 | 13       | 69,227     |
| Stearns            |                    |                 | 14       | 70,039     |
| Steele             |                    |                 | 19       | 31,656     |
| Steele             |                    |                 | 23       | 5,750      |
| Waseca             |                    |                 | 19       | 15,406     |
| Waseca             |                    |                 | 23       | 3,562      |
| Washington         |                    |                 | 33       | 85,042     |
| Washington         |                    |                 | 36       | 1,260      |
| Washington         |                    |                 | 41       | 61,727     |
| Washington         |                    |                 | 44       | 29,543     |
| Washington         |                    |                 | 47       | 75,082     |
| Washington         |                    |                 | 53       | 14,914     |
| Watonwan           |                    |                 | 21       | 6,991      |
| Watonwan           |                    |                 | 22       | 4,262      |
| Winona             |                    |                 | 20       | 7,502      |
| Winona             |                    |                 | 26       | 42,169     |
| Wright             |                    |                 | 17       | 5,154      |
| Wright             |                    |                 | 29       | 83,837     |
| Wright             |                    |                 | 30       | 52,296     |
| Wright             |                    |                 | 34       | 50         |
| <i>Split MCDs:</i> |                    |                 |          |            |
| Anoka              | Andover City       |                 | 31       | 25,356     |
| Anoka              | Andover City       |                 | 35       | 7,245      |
| Anoka              | Coon Rapids City   |                 | 34       | 3,357      |
| Anoka              | Coon Rapids City   |                 | 35       | 60,242     |
| Anoka              | Ham Lake City      |                 | 31       | 7,134      |
| Anoka              | Ham Lake City      |                 | 32       | 9,330      |
| Anoka              | Oak Grove City     |                 | 30       | 2,434      |
| Anoka              | Oak Grove City     |                 | 31       | 6,495      |
| Benton             | Minden Township    |                 | 13       | 9          |
| Benton             | Minden Township    |                 | 14       | 1,505      |
| Benton             | Sauk Rapids City   |                 | 13       | 13,863     |
| Benton             | Sauk Rapids City   |                 | 14       | 0          |
| Blue Earth         | Judson Township    |                 | 15       | 501        |

## Political Subdivision Splits Between Districts

| County     | County Subdivision       | Voting District | District | Population |
|------------|--------------------------|-----------------|----------|------------|
| Blue Earth | Judson Township          |                 | 22       | 33         |
| Blue Earth | Mankato Township         |                 | 18       | 838        |
| Blue Earth | Mankato Township         |                 | 22       | 960        |
| Chippewa   | Granite Falls Township   |                 | 15       | 0          |
| Chippewa   | Granite Falls Township   |                 | 16       | 212        |
| Crow Wing  | Long Lake Township       |                 | 06       | 0          |
| Crow Wing  | Long Lake Township       |                 | 10       | 1,111      |
| Dakota     | Burnsville City          |                 | 52       | 11,592     |
| Dakota     | Burnsville City          |                 | 55       | 52,725     |
| Dakota     | Eagan City               |                 | 52       | 64,342     |
| Dakota     | Eagan City               |                 | 56       | 4,513      |
| Dakota     | Mendota Heights City     |                 | 52       | 9,220      |
| Dakota     | Mendota Heights City     |                 | 53       | 2,573      |
| Dakota     | Rosemount City           |                 | 56       | 24,196     |
| Dakota     | Rosemount City           |                 | 58       | 1,454      |
| Dakota     | West Saint Paul City     |                 | 53       | 9,686      |
| Dakota     | West Saint Paul City     |                 | 65       | 10,946     |
| Hennepin   | Bloomington City         |                 | 50       | 47,050     |
| Hennepin   | Bloomington City         |                 | 51       | 42,947     |
| Hennepin   | Brooklyn Park City       |                 | 34       | 37,205     |
| Hennepin   | Brooklyn Park City       |                 | 38       | 49,273     |
| Hennepin   | Edina City               |                 | 46       | 15,664     |
| Hennepin   | Edina City               |                 | 50       | 37,830     |
| Hennepin   | Maple Grove City         |                 | 37       | 63,760     |
| Hennepin   | Maple Grove City         |                 | 42       | 6,485      |
| Hennepin   | Minneapolis City         |                 | 51       | 5,154      |
| Hennepin   | Minneapolis City         |                 | 59       | 84,924     |
| Hennepin   | Minneapolis City         |                 | 60       | 84,969     |
| Hennepin   | Minneapolis City         |                 | 61       | 85,044     |
| Hennepin   | Minneapolis City         |                 | 62       | 85,241     |
| Hennepin   | Minneapolis City         |                 | 63       | 84,624     |
| Hennepin   | Minnetonka City          |                 | 45       | 32,617     |
| Hennepin   | Minnetonka City          |                 | 49       | 21,146     |
| Hennepin   | Plymouth City            |                 | 42       | 78,234     |
| Hennepin   | Plymouth City            |                 | 43       | 2,792      |
| Hubbard    | Lakeport Township        |                 | 02       | 65         |
| Hubbard    | Lakeport Township        |                 | 05       | 775        |
| Hubbard    | Steamboat River Township |                 | 02       | 4          |
| Hubbard    | Steamboat River Township |                 | 05       | 136        |
| Itasca     | Deer Lake Unorganized    |                 | 02       | 149        |
| Itasca     | Deer Lake Unorganized    |                 | 06       | 1,373      |
| Itasca     | Deer Lake Unorganized    |                 | 07       | 2,142      |
| Itasca     | Deer River City          |                 | 02       | 11         |
| Itasca     | Deer River City          |                 | 07       | 898        |
| Le Sueur   | Kasota Township          |                 | 18       | 471        |
| Le Sueur   | Kasota Township          |                 | 22       | 1,102      |
| Olmsted    | Cascade Township         |                 | 24       | 318        |

## Political Subdivison Splits Between Districts

| County             | County Subdivision     | Voting District       | District | Population |
|--------------------|------------------------|-----------------------|----------|------------|
| Olmsted            | Cascade Township       |                       | 25       | 2,519      |
| Olmsted            | Marion Township        |                       | 20       | 4,017      |
| Olmsted            | Marion Township        |                       | 24       | 26         |
| Olmsted            | Rochester City         |                       | 24       | 44,469     |
| Olmsted            | Rochester City         |                       | 25       | 76,913     |
| Ramsey             | Maplewood City         |                       | 44       | 32,314     |
| Ramsey             | Maplewood City         |                       | 47       | 9,774      |
| Ramsey             | New Brighton City      |                       | 39       | 15,642     |
| Ramsey             | New Brighton City      |                       | 40       | 7,812      |
| Ramsey             | Roseville City         |                       | 40       | 27,122     |
| Ramsey             | Roseville City         |                       | 66       | 9,132      |
| Ramsey             | Saint Paul City        |                       | 64       | 85,022     |
| Ramsey             | Saint Paul City        |                       | 65       | 73,878     |
| Ramsey             | Saint Paul City        |                       | 66       | 67,578     |
| Ramsey             | Saint Paul City        |                       | 67       | 85,049     |
| Sherburne          | Haven Township         |                       | 14       | 121        |
| Sherburne          | Haven Township         |                       | 27       | 2,479      |
| St. Louis          | Duluth City            |                       | 03       | 1,542      |
| St. Louis          | Duluth City            |                       | 08       | 85,155     |
| Stearns            | Saint Joseph City      |                       | 13       | 4,144      |
| Stearns            | Saint Joseph City      |                       | 14       | 2,885      |
| Stearns            | Saint Joseph Township  |                       | 13       | 910        |
| Stearns            | Saint Joseph Township  |                       | 14       | 36         |
| Washington         | Cottage Grove City     |                       | 41       | 33,549     |
| Washington         | Cottage Grove City     |                       | 53       | 5,290      |
| Washington         | Grant City             |                       | 33       | 1,385      |
| Washington         | Grant City             |                       | 41       | 2,585      |
| Wright             | Rockford Township      |                       | 29       | 54         |
| Wright             | Rockford Township      |                       | 30       | 3,324      |
| <i>Split VTDs:</i> |                        |                       |          |            |
| Anoka              | Andover City           | Andover P-3           | 31       | 3,111      |
| Anoka              | Andover City           | Andover P-3           | 35       | 474        |
| Anoka              | Coon Rapids City       | Coon Rapids W-3 P-4   | 34       | 0          |
| Anoka              | Coon Rapids City       | Coon Rapids W-3 P-4   | 35       | 3,418      |
| Anoka              | Coon Rapids City       | Coon Rapids W-5 P-4   | 34       | 1,144      |
| Anoka              | Coon Rapids City       | Coon Rapids W-5 P-4   | 35       | 769        |
| Anoka              | Ham Lake City          | Ham Lake P-2          | 31       | 1,039      |
| Anoka              | Ham Lake City          | Ham Lake P-2          | 32       | 1,890      |
| Anoka              | Ham Lake City          | Ham Lake P-4A         | 31       | 512        |
| Anoka              | Ham Lake City          | Ham Lake P-4A         | 32       | 2,559      |
| Anoka              | Oak Grove City         | Oak Grove P-4         | 30       | 163        |
| Anoka              | Oak Grove City         | Oak Grove P-4         | 31       | 1,308      |
| Blue Earth         | Judson Township        | Judson Twp            | 15       | 501        |
| Blue Earth         | Judson Township        | Judson Twp            | 22       | 33         |
| Blue Earth         | Mankato Township       | Mankato Twp P-2       | 18       | 628        |
| Blue Earth         | Mankato Township       | Mankato Twp P-2       | 22       | 960        |
| Chippewa           | Granite Falls Township | Granite Falls Twp P-1 | 15       | 0          |

## Political Subdivison Splits Between Districts

| County    | County Subdivision     | Voting District         | District | Population |
|-----------|------------------------|-------------------------|----------|------------|
| Chippewa  | Granite Falls Township | Granite Falls Twp P-1   | 16       | 212        |
| Crow Wing | Long Lake Township     | Long Lake Twp           | 06       | 0          |
| Crow Wing | Long Lake Township     | Long Lake Twp           | 10       | 1,111      |
| Dakota    | Burnsville City        | Burnsville P-5          | 52       | 1,632      |
| Dakota    | Burnsville City        | Burnsville P-5          | 55       | 1,776      |
| Dakota    | Burnsville City        | Burnsville P-6          | 52       | 2,102      |
| Dakota    | Burnsville City        | Burnsville P-6          | 55       | 1,655      |
| Dakota    | Burnsville City        | Burnsville P-9          | 52       | 698        |
| Dakota    | Burnsville City        | Burnsville P-9          | 55       | 2,116      |
| Dakota    | Eagan City             | Eagan P-14              | 52       | 1,249      |
| Dakota    | Eagan City             | Eagan P-14              | 56       | 1,338      |
| Dakota    | Eagan City             | Eagan P-16              | 52       | 1,047      |
| Dakota    | Eagan City             | Eagan P-16              | 56       | 3,175      |
| Dakota    | Rosemount City         | Rosemount P-2           | 56       | 4,973      |
| Dakota    | Rosemount City         | Rosemount P-2           | 58       | 196        |
| Dakota    | Rosemount City         | Rosemount P-6           | 56       | 1,339      |
| Dakota    | Rosemount City         | Rosemount P-6           | 58       | 1,258      |
| Dakota    | West Saint Paul City   | West Saint Paul W-1 P-1 | 53       | 483        |
| Dakota    | West Saint Paul City   | West Saint Paul W-1 P-1 | 65       | 3,523      |
| Hennepin  | Bloomington City       | Bloomington W-1 P-14    | 50       | 1,548      |
| Hennepin  | Bloomington City       | Bloomington W-1 P-14    | 51       | 1,207      |
| Hennepin  | Bloomington City       | Bloomington W-1 P-15    | 50       | 312        |
| Hennepin  | Bloomington City       | Bloomington W-1 P-15    | 51       | 1,519      |
| Hennepin  | Bloomington City       | Bloomington W-1 P-30    | 50       | 2,462      |
| Hennepin  | Bloomington City       | Bloomington W-1 P-30    | 51       | 629        |
| Hennepin  | Bloomington City       | Bloomington W-3 P-11    | 50       | 1,548      |
| Hennepin  | Bloomington City       | Bloomington W-3 P-11    | 51       | 620        |
| Hennepin  | Bloomington City       | Bloomington W-3 P-20    | 50       | 1,821      |
| Hennepin  | Bloomington City       | Bloomington W-3 P-20    | 51       | 703        |
| Hennepin  | Bloomington City       | Bloomington W-3 P-5     | 50       | 2,028      |
| Hennepin  | Bloomington City       | Bloomington W-3 P-5     | 51       | 1,452      |
| Hennepin  | Brooklyn Park City     | Brooklyn Park W-C P-5   | 34       | 366        |
| Hennepin  | Brooklyn Park City     | Brooklyn Park W-C P-5   | 38       | 3,629      |
| Hennepin  | Brooklyn Park City     | Brooklyn Park W-C P-6   | 34       | 13         |
| Hennepin  | Brooklyn Park City     | Brooklyn Park W-C P-6   | 38       | 4,523      |
| Hennepin  | Brooklyn Park City     | Brooklyn Park W-E P-1-A | 34       | 655        |
| Hennepin  | Brooklyn Park City     | Brooklyn Park W-E P-1-A | 38       | 2,584      |
| Hennepin  | Brooklyn Park City     | Brooklyn Park W-E P-1-O | 34       | 2,991      |
| Hennepin  | Brooklyn Park City     | Brooklyn Park W-E P-1-O | 38       | 556        |
| Hennepin  | Brooklyn Park City     | Brooklyn Park W-W P-6   | 34       | 94         |
| Hennepin  | Brooklyn Park City     | Brooklyn Park W-W P-6   | 38       | 795        |
| Hennepin  | Edina City             | Edina P-3               | 46       | 124        |
| Hennepin  | Edina City             | Edina P-3               | 50       | 3,128      |
| Hennepin  | Edina City             | Edina P-6               | 46       | 2,789      |
| Hennepin  | Edina City             | Edina P-6               | 50       | 0          |
| Hennepin  | Maple Grove City       | Maple Grove P-11        | 37       | 1,191      |
| Hennepin  | Maple Grove City       | Maple Grove P-11        | 42       | 3,062      |

## Political Subdivison Splits Between Districts

| County   | County Subdivision | Voting District       | District | Population |
|----------|--------------------|-----------------------|----------|------------|
| Hennepin | Maple Grove City   | Maple Grove P-18      | 37       | 2,704      |
| Hennepin | Maple Grove City   | Maple Grove P-18      | 42       | 182        |
| Hennepin | Maple Grove City   | Maple Grove P-21      | 37       | 843        |
| Hennepin | Maple Grove City   | Maple Grove P-21      | 42       | 3,241      |
| Hennepin | Minneapolis City   | Minneapolis W-11 P-4  | 62       | 2,054      |
| Hennepin | Minneapolis City   | Minneapolis W-11 P-4  | 63       | 1,688      |
| Hennepin | Minneapolis City   | Minneapolis W-11 P-7  | 51       | 790        |
| Hennepin | Minneapolis City   | Minneapolis W-11 P-7  | 63       | 2,542      |
| Hennepin | Minneapolis City   | Minneapolis W-11 P-8  | 51       | 1,507      |
| Hennepin | Minneapolis City   | Minneapolis W-11 P-8  | 63       | 1,621      |
| Hennepin | Minneapolis City   | Minneapolis W-11 P-9  | 51       | 1,275      |
| Hennepin | Minneapolis City   | Minneapolis W-11 P-9  | 63       | 1,248      |
| Hennepin | Minneapolis City   | Minneapolis W-12 P-10 | 51       | 1,582      |
| Hennepin | Minneapolis City   | Minneapolis W-12 P-10 | 63       | 1,353      |
| Hennepin | Minneapolis City   | Minneapolis W-13 P-7  | 61       | 1,445      |
| Hennepin | Minneapolis City   | Minneapolis W-13 P-7  | 63       | 2,449      |
| Hennepin | Minneapolis City   | Minneapolis W-13 P-9  | 61       | 992        |
| Hennepin | Minneapolis City   | Minneapolis W-13 P-9  | 63       | 2,996      |
| Hennepin | Minneapolis City   | Minneapolis W-2 P-6   | 60       | 562        |
| Hennepin | Minneapolis City   | Minneapolis W-2 P-6   | 63       | 1,081      |
| Hennepin | Minneapolis City   | Minneapolis W-2 P-9   | 60       | 1,313      |
| Hennepin | Minneapolis City   | Minneapolis W-2 P-9   | 63       | 665        |
| Hennepin | Minneapolis City   | Minneapolis W-3 P-12  | 59       | 1,414      |
| Hennepin | Minneapolis City   | Minneapolis W-3 P-12  | 61       | 682        |
| Hennepin | Minneapolis City   | Minneapolis W-3 P-2   | 59       | 1,134      |
| Hennepin | Minneapolis City   | Minneapolis W-3 P-2   | 60       | 3,559      |
| Hennepin | Minneapolis City   | Minneapolis W-3 P-3   | 59       | 2,975      |
| Hennepin | Minneapolis City   | Minneapolis W-3 P-3   | 60       | 1,876      |
| Hennepin | Minneapolis City   | Minneapolis W-3 P-4   | 59       | 84         |
| Hennepin | Minneapolis City   | Minneapolis W-3 P-4   | 60       | 1,528      |
| Hennepin | Minneapolis City   | Minneapolis W-3 P-5   | 59       | 89         |
| Hennepin | Minneapolis City   | Minneapolis W-3 P-5   | 60       | 2,522      |
| Hennepin | Minneapolis City   | Minneapolis W-3 P-9   | 59       | 5,008      |
| Hennepin | Minneapolis City   | Minneapolis W-3 P-9   | 60       | 0          |
| Hennepin | Minneapolis City   | Minneapolis W-5 P-6C  | 59       | 1,122      |
| Hennepin | Minneapolis City   | Minneapolis W-5 P-6C  | 61       | 651        |
| Hennepin | Minneapolis City   | Minneapolis W-5 P-9   | 59       | 1,831      |
| Hennepin | Minneapolis City   | Minneapolis W-5 P-9   | 61       | 1,167      |
| Hennepin | Minneapolis City   | Minneapolis W-6 P-5   | 60       | 0          |
| Hennepin | Minneapolis City   | Minneapolis W-6 P-5   | 62       | 2,948      |
| Hennepin | Minneapolis City   | Minneapolis W-6 P-5   | 63       | 0          |
| Hennepin | Minneapolis City   | Minneapolis W-7 P-5   | 61       | 3,851      |
| Hennepin | Minneapolis City   | Minneapolis W-7 P-5   | 62       | 0          |
| Hennepin | Minneapolis City   | Minneapolis W-7 P-6   | 59       | 450        |
| Hennepin | Minneapolis City   | Minneapolis W-7 P-6   | 61       | 6,396      |
| Hennepin | Minneapolis City   | Minneapolis W-7 P-8   | 61       | 5,812      |
| Hennepin | Minneapolis City   | Minneapolis W-7 P-8   | 62       | 0          |

## Political Subdivison Splits Between Districts

| County   | County Subdivision    | Voting District       | District | Population |
|----------|-----------------------|-----------------------|----------|------------|
| Hennepin | Minneapolis City      | Minneapolis W-8 P-5   | 62       | 2,092      |
| Hennepin | Minneapolis City      | Minneapolis W-8 P-5   | 63       | 1,465      |
| Hennepin | Minneapolis City      | Minneapolis W-9 P-4   | 62       | 4,798      |
| Hennepin | Minneapolis City      | Minneapolis W-9 P-4   | 63       | 0          |
| Hennepin | Minneapolis City      | Minneapolis W-9 P-6   | 62       | 106        |
| Hennepin | Minneapolis City      | Minneapolis W-9 P-6   | 63       | 4,512      |
| Hennepin | Minnetonka City       | Minnetonka W-1 P-E    | 45       | 1,644      |
| Hennepin | Minnetonka City       | Minnetonka W-1 P-E    | 49       | 0          |
| Hennepin | Minnetonka City       | Minnetonka W-4 P-A    | 45       | 1,268      |
| Hennepin | Minnetonka City       | Minnetonka W-4 P-A    | 49       | 642        |
| Hennepin | Plymouth City         | Plymouth W-3 P-16     | 42       | 2,627      |
| Hennepin | Plymouth City         | Plymouth W-3 P-16     | 43       | 1,590      |
| Hennepin | Plymouth City         | Plymouth W-3 P-17     | 42       | 1,256      |
| Hennepin | Plymouth City         | Plymouth W-3 P-17     | 43       | 1,202      |
| Itasca   | Deer Lake Unorganized | Wellers-McCormick P-2 | 02       | 71         |
| Itasca   | Deer Lake Unorganized | Wellers-McCormick P-2 | 06       | 300        |
| Olmsted  | Cascade Township      | Cascade Twp P-2A      | 24       | 199        |
| Olmsted  | Cascade Township      | Cascade Twp P-2A      | 25       | 59         |
| Olmsted  | Cascade Township      | Cascade Twp P-3A      | 24       | 119        |
| Olmsted  | Cascade Township      | Cascade Twp P-3A      | 25       | 15         |
| Olmsted  | Rochester City        | Rochester W-1 P-6     | 24       | 0          |
| Olmsted  | Rochester City        | Rochester W-1 P-6     | 25       | 766        |
| Ramsey   | Maplewood City        | Maplewood P-10        | 44       | 2,727      |
| Ramsey   | Maplewood City        | Maplewood P-10        | 47       | 94         |
| Ramsey   | Maplewood City        | Maplewood P-11        | 44       | 960        |
| Ramsey   | Maplewood City        | Maplewood P-11        | 47       | 2,184      |
| Ramsey   | New Brighton City     | New Brighton P-5      | 39       | 2,358      |
| Ramsey   | New Brighton City     | New Brighton P-5      | 40       | 819        |
| Ramsey   | New Brighton City     | New Brighton P-6      | 39       | 1,306      |
| Ramsey   | New Brighton City     | New Brighton P-6      | 40       | 1,236      |
| Ramsey   | New Brighton City     | New Brighton P-7      | 39       | 0          |
| Ramsey   | New Brighton City     | New Brighton P-7      | 40       | 2,950      |
| Ramsey   | Roseville City        | Roseville P-5         | 40       | 53         |
| Ramsey   | Roseville City        | Roseville P-5         | 66       | 3,859      |
| Ramsey   | Roseville City        | Roseville P-6         | 40       | 1,327      |
| Ramsey   | Roseville City        | Roseville P-6         | 66       | 1,607      |
| Ramsey   | Roseville City        | Roseville P-9         | 40       | 138        |
| Ramsey   | Roseville City        | Roseville P-9         | 66       | 3,666      |
| Ramsey   | Saint Paul City       | Saint Paul W-1 P-15   | 65       | 1,905      |
| Ramsey   | Saint Paul City       | Saint Paul W-1 P-15   | 66       | 92         |
| Ramsey   | Saint Paul City       | Saint Paul W-1 P-16   | 65       | 69         |
| Ramsey   | Saint Paul City       | Saint Paul W-1 P-16   | 66       | 356        |
| Ramsey   | Saint Paul City       | Saint Paul W-1 P-2    | 64       | 2,066      |
| Ramsey   | Saint Paul City       | Saint Paul W-1 P-2    | 65       | 1,919      |
| Ramsey   | Saint Paul City       | Saint Paul W-1 P-6    | 64       | 2,213      |
| Ramsey   | Saint Paul City       | Saint Paul W-1 P-6    | 65       | 2,892      |
| Ramsey   | Saint Paul City       | Saint Paul W-1 P-8    | 64       | 2,057      |

## Political Subdivison Splits Between Districts

| County     | County Subdivision    | Voting District     | District | Population |
|------------|-----------------------|---------------------|----------|------------|
| Ramsey     | Saint Paul City       | Saint Paul W-1 P-8  | 65       | 1,403      |
| Ramsey     | Saint Paul City       | Saint Paul W-2 P-15 | 65       | 6,291      |
| Ramsey     | Saint Paul City       | Saint Paul W-2 P-15 | 67       | 0          |
| Ramsey     | Saint Paul City       | Saint Paul W-2 P-5  | 64       | 2,966      |
| Ramsey     | Saint Paul City       | Saint Paul W-2 P-5  | 65       | 751        |
| Ramsey     | Saint Paul City       | Saint Paul W-2 P-7  | 64       | 0          |
| Ramsey     | Saint Paul City       | Saint Paul W-2 P-7  | 65       | 3,637      |
| Ramsey     | Saint Paul City       | Saint Paul W-2 P-8  | 64       | 514        |
| Ramsey     | Saint Paul City       | Saint Paul W-2 P-8  | 65       | 1,896      |
| Ramsey     | Saint Paul City       | Saint Paul W-5 P-10 | 65       | 1,710      |
| Ramsey     | Saint Paul City       | Saint Paul W-5 P-10 | 66       | 66         |
| Ramsey     | Saint Paul City       | Saint Paul W-5 P-5  | 65       | 192        |
| Ramsey     | Saint Paul City       | Saint Paul W-5 P-5  | 66       | 4,992      |
| Ramsey     | Saint Paul City       | Saint Paul W-5 P-6  | 65       | 3,628      |
| Ramsey     | Saint Paul City       | Saint Paul W-5 P-6  | 66       | 698        |
| Ramsey     | Saint Paul City       | Saint Paul W-5 P-9  | 65       | 0          |
| Ramsey     | Saint Paul City       | Saint Paul W-5 P-9  | 66       | 4,663      |
| Ramsey     | Saint Paul City       | Saint Paul W-6 P-6  | 66       | 3,375      |
| Ramsey     | Saint Paul City       | Saint Paul W-6 P-6  | 67       | 3,443      |
| Ramsey     | Saint Paul City       | Saint Paul W-6 P-7  | 66       | 1,430      |
| Ramsey     | Saint Paul City       | Saint Paul W-6 P-7  | 67       | 401        |
| Sherburne  | Haven Township        | Haven Twp           | 14       | 121        |
| Sherburne  | Haven Township        | Haven Twp           | 27       | 2,479      |
| St. Louis  | Duluth City           | Duluth P-33         | 03       | 0          |
| St. Louis  | Duluth City           | Duluth P-33         | 08       | 2,044      |
| St. Louis  | Duluth City           | Duluth P-34         | 03       | 1,542      |
| St. Louis  | Duluth City           | Duluth P-34         | 08       | 1,417      |
| Stearns    | Saint Joseph City     | Saint Joseph P-1    | 13       | 2,790      |
| Stearns    | Saint Joseph City     | Saint Joseph P-1    | 14       | 0          |
| Stearns    | Saint Joseph City     | Saint Joseph P-2    | 13       | 1,354      |
| Stearns    | Saint Joseph City     | Saint Joseph P-2    | 14       | 2,885      |
| Stearns    | Saint Joseph Township | Saint Joseph Twp    | 13       | 910        |
| Stearns    | Saint Joseph Township | Saint Joseph Twp    | 14       | 36         |
| Washington | Cottage Grove City    | Cottage Grove P-7   | 41       | 2,516      |
| Washington | Cottage Grove City    | Cottage Grove P-7   | 53       | 5,290      |
| Washington | Grant City            | Grant               | 33       | 1,385      |
| Washington | Grant City            | Grant               | 41       | 2,585      |
| Wright     | Rockford Township     | Rockford Twp        | 29       | 54         |
| Wright     | Rockford Township     | Rockford Twp        | 30       | 3,324      |

## Political Subdivison Splits Between Districts - House\*

Number of subdivisions not split:

|                    |       |
|--------------------|-------|
| County             | 34    |
| County Subdivision | 2,670 |
| Voting District    | 3930  |

Number of subdivisions split into more than one district:

|                    |     |
|--------------------|-----|
| County             | 53  |
| County Subdivision | 71  |
| Voting District    | 182 |

Number of splits involving no population:

|                    |    |
|--------------------|----|
| County             | 0  |
| County Subdivision | 3  |
| Voting District    | 38 |

### Split Counts

#### *County*

- Cases where an area is split among 2 Districts: 24
- Cases where an area is split among 3 Districts: 12
- Cases where an area is split among 4 Districts: 6
- Cases where an area is split among 5 Districts: 2
- Cases where an area is split among 6 Districts: 3
- Cases where an area is split among 7 Districts: 1
- Cases where an area is split among 9 Districts: 1
- Cases where an area is split among 12 Districts: 1
- Cases where an area is split among 15 Districts: 1
- Cases where an area is split among 17 Districts: 1
- Cases where an area is split among 33 Districts: 1

#### *County Subdivision*

- Cases where an area is split among 2 Districts: 55
- Cases where an area is split among 3 Districts: 13
- Cases where an area is split among 4 Districts: 1
- Cases where an area is split among 8 Districts: 1
- Cases where an area is split among 11 Districts: 1

#### *Voting District*

- Cases where an area is split among 2 Districts: 176
- Cases where an area is split among 3 Districts: 6

| County                 | County Subdivision | Voting District | District | Population |
|------------------------|--------------------|-----------------|----------|------------|
| <i>Split Counties:</i> |                    |                 |          |            |
| Aitkin                 |                    |                 | 07A      | 5,891      |
| Aitkin                 |                    |                 | 10A      | 9,806      |
| Anoka                  |                    |                 | 27B      | 8,618      |
| Anoka                  |                    |                 | 30B      | 6,970      |
| Anoka                  |                    |                 | 31A      | 42,896     |
| Anoka                  |                    |                 | 31B      | 40,855     |
| Anoka                  |                    |                 | 32A      | 42,983     |
| Anoka                  |                    |                 | 32B      | 42,976     |
| Anoka                  |                    |                 | 34B      | 3,357      |



## Political Subdivison Splits Between Districts

| County     | County Subdivision | Voting District | District | Population |
|------------|--------------------|-----------------|----------|------------|
| Anoka      |                    |                 | 35A      | 42,891     |
| Anoka      |                    |                 | 35B      | 42,517     |
| Anoka      |                    |                 | 36A      | 30,320     |
| Anoka      |                    |                 | 39A      | 42,150     |
| Anoka      |                    |                 | 39B      | 17,354     |
| Becker     |                    |                 | 02B      | 3,609      |
| Becker     |                    |                 | 04B      | 20,721     |
| Becker     |                    |                 | 05A      | 10,853     |
| Beltrami   |                    |                 | 02A      | 37,038     |
| Beltrami   |                    |                 | 02B      | 9,190      |
| Benton     |                    |                 | 10B      | 16,255     |
| Benton     |                    |                 | 13B      | 16,523     |
| Benton     |                    |                 | 14B      | 8,601      |
| Blue Earth |                    |                 | 15B      | 1,054      |
| Blue Earth |                    |                 | 18A      | 7,176      |
| Blue Earth |                    |                 | 18B      | 42,684     |
| Blue Earth |                    |                 | 22A      | 13,384     |
| Blue Earth |                    |                 | 22B      | 4,814      |
| Carver     |                    |                 | 17B      | 21,295     |
| Carver     |                    |                 | 48A      | 42,724     |
| Carver     |                    |                 | 48B      | 42,903     |
| Cass       |                    |                 | 02B      | 9,551      |
| Cass       |                    |                 | 05A      | 11,430     |
| Cass       |                    |                 | 05B      | 5,116      |
| Cass       |                    |                 | 06A      | 3,969      |
| Chippewa   |                    |                 | 15A      | 946        |
| Chippewa   |                    |                 | 16A      | 11,652     |
| Chisago    |                    |                 | 11B      | 5,950      |
| Chisago    |                    |                 | 28A      | 8,438      |
| Chisago    |                    |                 | 28B      | 42,233     |
| Clay       |                    |                 | 01B      | 1,037      |
| Clay       |                    |                 | 04A      | 42,472     |
| Clay       |                    |                 | 04B      | 21,809     |
| Clearwater |                    |                 | 02A      | 2,070      |
| Clearwater |                    |                 | 02B      | 6,454      |
| Cottonwood |                    |                 | 21A      | 5,581      |
| Cottonwood |                    |                 | 21B      | 5,936      |
| Crow Wing  |                    |                 | 06A      | 18,783     |
| Crow Wing  |                    |                 | 06B      | 42,265     |
| Crow Wing  |                    |                 | 10A      | 5,075      |
| Dakota     |                    |                 | 20A      | 886        |
| Dakota     |                    |                 | 41B      | 23,017     |
| Dakota     |                    |                 | 52A      | 42,994     |
| Dakota     |                    |                 | 52B      | 42,343     |
| Dakota     |                    |                 | 53A      | 42,491     |
| Dakota     |                    |                 | 53B      | 27,593     |
| Dakota     |                    |                 | 55A      | 10,366     |

## Political Subdivison Splits Between Districts

| County    | County Subdivision | Voting District | District | Population |
|-----------|--------------------|-----------------|----------|------------|
| Dakota    |                    |                 | 55B      | 42,359     |
| Dakota    |                    |                 | 56A      | 42,750     |
| Dakota    |                    |                 | 56B      | 42,333     |
| Dakota    |                    |                 | 57A      | 28,457     |
| Dakota    |                    |                 | 57B      | 42,406     |
| Dakota    |                    |                 | 58A      | 1,261      |
| Dakota    |                    |                 | 58B      | 39,680     |
| Dakota    |                    |                 | 65B      | 10,946     |
| Douglas   |                    |                 | 09B      | 8,791      |
| Douglas   |                    |                 | 12B      | 30,215     |
| Faribault |                    |                 | 22A      | 6,406      |
| Faribault |                    |                 | 23A      | 7,515      |
| Freeborn  |                    |                 | 23A      | 28,216     |
| Freeborn  |                    |                 | 23B      | 2,679      |
| Goodhue   |                    |                 | 19A      | 4,555      |
| Goodhue   |                    |                 | 20A      | 31,903     |
| Goodhue   |                    |                 | 20B      | 9,177      |
| Goodhue   |                    |                 | 58B      | 1,947      |
| Hennepin  |                    |                 | 29A      | 455        |
| Hennepin  |                    |                 | 30A      | 666        |
| Hennepin  |                    |                 | 34A      | 42,119     |
| Hennepin  |                    |                 | 34B      | 39,512     |
| Hennepin  |                    |                 | 37A      | 42,851     |
| Hennepin  |                    |                 | 37B      | 42,986     |
| Hennepin  |                    |                 | 38A      | 42,860     |
| Hennepin  |                    |                 | 38B      | 42,883     |
| Hennepin  |                    |                 | 39B      | 5,612      |
| Hennepin  |                    |                 | 42A      | 42,509     |
| Hennepin  |                    |                 | 42B      | 42,547     |
| Hennepin  |                    |                 | 43A      | 42,830     |
| Hennepin  |                    |                 | 43B      | 42,476     |
| Hennepin  |                    |                 | 45A      | 42,943     |
| Hennepin  |                    |                 | 45B      | 42,996     |
| Hennepin  |                    |                 | 46A      | 42,479     |
| Hennepin  |                    |                 | 46B      | 42,292     |
| Hennepin  |                    |                 | 49A      | 42,615     |
| Hennepin  |                    |                 | 49B      | 42,719     |
| Hennepin  |                    |                 | 50A      | 42,333     |
| Hennepin  |                    |                 | 50B      | 42,547     |
| Hennepin  |                    |                 | 51A      | 42,586     |
| Hennepin  |                    |                 | 51B      | 42,947     |
| Hennepin  |                    |                 | 59A      | 42,430     |
| Hennepin  |                    |                 | 59B      | 42,494     |
| Hennepin  |                    |                 | 60A      | 42,800     |
| Hennepin  |                    |                 | 60B      | 42,169     |
| Hennepin  |                    |                 | 61A      | 42,219     |
| Hennepin  |                    |                 | 61B      | 42,825     |

## Political Subdivison Splits Between Districts

| County     | County Subdivision | Voting District | District | Population |
|------------|--------------------|-----------------|----------|------------|
| Hennepin   |                    |                 | 62A      | 42,714     |
| Hennepin   |                    |                 | 62B      | 42,527     |
| Hennepin   |                    |                 | 63A      | 42,332     |
| Hennepin   |                    |                 | 63B      | 42,292     |
| Hubbard    |                    |                 | 02B      | 5,113      |
| Hubbard    |                    |                 | 05A      | 16,231     |
| Isanti     |                    |                 | 10B      | 781        |
| Isanti     |                    |                 | 27B      | 3,969      |
| Isanti     |                    |                 | 28A      | 34,273     |
| Isanti     |                    |                 | 31B      | 2,112      |
| Itasca     |                    |                 | 02B      | 3,262      |
| Itasca     |                    |                 | 03A      | 4,046      |
| Itasca     |                    |                 | 06A      | 19,546     |
| Itasca     |                    |                 | 07A      | 18,160     |
| Kanabec    |                    |                 | 10A      | 2,161      |
| Kanabec    |                    |                 | 10B      | 2,010      |
| Kanabec    |                    |                 | 11B      | 11,861     |
| Kandiyohi  |                    |                 | 16A      | 1,119      |
| Kandiyohi  |                    |                 | 16B      | 42,613     |
| Lake       |                    |                 | 03A      | 5,619      |
| Lake       |                    |                 | 03B      | 5,286      |
| Le Sueur   |                    |                 | 18A      | 1,185      |
| Le Sueur   |                    |                 | 22B      | 27,489     |
| Martin     |                    |                 | 21B      | 1,594      |
| Martin     |                    |                 | 22A      | 18,431     |
| McLeod     |                    |                 | 17A      | 29,604     |
| McLeod     |                    |                 | 17B      | 7,167      |
| Meeker     |                    |                 | 16A      | 15,188     |
| Meeker     |                    |                 | 17A      | 6,770      |
| Meeker     |                    |                 | 29A      | 1,442      |
| Mille Lacs |                    |                 | 10A      | 6,296      |
| Mille Lacs |                    |                 | 10B      | 11,870     |
| Mille Lacs |                    |                 | 27B      | 8,293      |
| Morrison   |                    |                 | 05B      | 2,445      |
| Morrison   |                    |                 | 10A      | 19,612     |
| Morrison   |                    |                 | 10B      | 11,953     |
| Mower      |                    |                 | 23B      | 37,266     |
| Mower      |                    |                 | 26B      | 2,763      |
| Nobles     |                    |                 | 21A      | 3,935      |
| Nobles     |                    |                 | 21B      | 18,355     |
| Olmsted    |                    |                 | 20B      | 13,902     |
| Olmsted    |                    |                 | 24A      | 21,433     |
| Olmsted    |                    |                 | 24B      | 42,322     |
| Olmsted    |                    |                 | 25A      | 42,869     |
| Olmsted    |                    |                 | 25B      | 42,321     |
| Otter Tail |                    |                 | 09A      | 26,405     |
| Otter Tail |                    |                 | 09B      | 33,676     |

## Political Subdivison Splits Between Districts

| County    | County Subdivision | Voting District | District | Population |
|-----------|--------------------|-----------------|----------|------------|
| Pine      |                    |                 | 11A      | 4,083      |
| Pine      |                    |                 | 11B      | 24,793     |
| Pope      |                    |                 | 12A      | 9,835      |
| Pope      |                    |                 | 12B      | 1,473      |
| Ramsey    |                    |                 | 36A      | 12,628     |
| Ramsey    |                    |                 | 36B      | 41,619     |
| Ramsey    |                    |                 | 39A      | 205        |
| Ramsey    |                    |                 | 39B      | 19,287     |
| Ramsey    |                    |                 | 40A      | 42,860     |
| Ramsey    |                    |                 | 40B      | 42,183     |
| Ramsey    |                    |                 | 44A      | 42,823     |
| Ramsey    |                    |                 | 44B      | 12,674     |
| Ramsey    |                    |                 | 47A      | 9,774      |
| Ramsey    |                    |                 | 64A      | 42,372     |
| Ramsey    |                    |                 | 64B      | 42,650     |
| Ramsey    |                    |                 | 65A      | 42,216     |
| Ramsey    |                    |                 | 65B      | 31,662     |
| Ramsey    |                    |                 | 66A      | 42,166     |
| Ramsey    |                    |                 | 66B      | 42,184     |
| Ramsey    |                    |                 | 67A      | 42,235     |
| Ramsey    |                    |                 | 67B      | 42,814     |
| Rice      |                    |                 | 19A      | 33,255     |
| Rice      |                    |                 | 22B      | 836        |
| Rice      |                    |                 | 58A      | 32,137     |
| Rice      |                    |                 | 58B      | 869        |
| Scott     |                    |                 | 22B      | 9,158      |
| Scott     |                    |                 | 54A      | 42,992     |
| Scott     |                    |                 | 54B      | 42,898     |
| Scott     |                    |                 | 55A      | 32,465     |
| Scott     |                    |                 | 57A      | 13,864     |
| Scott     |                    |                 | 58A      | 9,551      |
| Sherburne |                    |                 | 14B      | 6,636      |
| Sherburne |                    |                 | 27A      | 42,685     |
| Sherburne |                    |                 | 27B      | 22,027     |
| Sherburne |                    |                 | 30B      | 25,835     |
| Sibley    |                    |                 | 17A      | 797        |
| Sibley    |                    |                 | 17B      | 14,039     |
| St. Louis |                    |                 | 03A      | 15,090     |
| St. Louis |                    |                 | 03B      | 37,051     |
| St. Louis |                    |                 | 07A      | 18,421     |
| St. Louis |                    |                 | 07B      | 42,258     |
| St. Louis |                    |                 | 08A      | 42,553     |
| St. Louis |                    |                 | 08B      | 42,602     |
| St. Louis |                    |                 | 11A      | 2,256      |
| Stearns   |                    |                 | 12A      | 7,845      |
| Stearns   |                    |                 | 12B      | 11,181     |
| Stearns   |                    |                 | 13A      | 42,773     |

## Political Subdivison Splits Between Districts

| County             | County Subdivision    | Voting District | District | Population |
|--------------------|-----------------------|-----------------|----------|------------|
| Stearns            |                       |                 | 13B      | 26,454     |
| Stearns            |                       |                 | 14A      | 42,844     |
| Stearns            |                       |                 | 14B      | 27,195     |
| Steele             |                       |                 | 19B      | 31,656     |
| Steele             |                       |                 | 23A      | 3,379      |
| Steele             |                       |                 | 23B      | 2,371      |
| Wabasha            |                       |                 | 20A      | 9,770      |
| Wabasha            |                       |                 | 20B      | 11,617     |
| Wadena             |                       |                 | 05A      | 4,039      |
| Wadena             |                       |                 | 05B      | 10,026     |
| Waseca             |                       |                 | 19A      | 4,490      |
| Waseca             |                       |                 | 19B      | 10,916     |
| Waseca             |                       |                 | 23A      | 3,562      |
| Washington         |                       |                 | 33A      | 42,707     |
| Washington         |                       |                 | 33B      | 42,335     |
| Washington         |                       |                 | 36B      | 1,260      |
| Washington         |                       |                 | 41A      | 42,351     |
| Washington         |                       |                 | 41B      | 19,376     |
| Washington         |                       |                 | 44B      | 29,543     |
| Washington         |                       |                 | 47A      | 32,457     |
| Washington         |                       |                 | 47B      | 42,625     |
| Washington         |                       |                 | 53B      | 14,914     |
| Watsonwan          |                       |                 | 21B      | 6,991      |
| Watsonwan          |                       |                 | 22A      | 4,262      |
| Winona             |                       |                 | 20B      | 7,502      |
| Winona             |                       |                 | 26A      | 42,169     |
| Wright             |                       |                 | 17A      | 5,154      |
| Wright             |                       |                 | 29A      | 41,104     |
| Wright             |                       |                 | 29B      | 42,733     |
| Wright             |                       |                 | 30A      | 42,300     |
| Wright             |                       |                 | 30B      | 9,996      |
| Wright             |                       |                 | 34A      | 50         |
| <i>Split MCDs:</i> |                       |                 |          |            |
| Anoka              | Andover City          |                 | 31A      | 15,250     |
| Anoka              | Andover City          |                 | 31B      | 10,106     |
| Anoka              | Andover City          |                 | 35B      | 7,245      |
| Anoka              | Blaine City           |                 | 32A      | 29,494     |
| Anoka              | Blaine City           |                 | 32B      | 40,728     |
| Anoka              | Columbia Heights City |                 | 39A      | 4,619      |
| Anoka              | Columbia Heights City |                 | 39B      | 17,354     |
| Anoka              | Coon Rapids City      |                 | 34B      | 3,357      |
| Anoka              | Coon Rapids City      |                 | 35A      | 24,970     |
| Anoka              | Coon Rapids City      |                 | 35B      | 35,272     |
| Anoka              | Ham Lake City         |                 | 31B      | 7,134      |
| Anoka              | Ham Lake City         |                 | 32A      | 9,330      |
| Anoka              | Oak Grove City        |                 | 30B      | 2,434      |
| Anoka              | Oak Grove City        |                 | 31B      | 6,495      |

## Political Subdivision Splits Between Districts

| County     | County Subdivision       | Voting District | District | Population |
|------------|--------------------------|-----------------|----------|------------|
| Benton     | Minden Township          |                 | 13B      | 9          |
| Benton     | Minden Township          |                 | 14B      | 1,505      |
| Benton     | Sauk Rapids City         |                 | 13B      | 13,863     |
| Benton     | Sauk Rapids City         |                 | 14B      | 0          |
| Blue Earth | Judson Township          |                 | 15B      | 501        |
| Blue Earth | Judson Township          |                 | 22A      | 33         |
| Blue Earth | Mankato City             |                 | 18A      | 6,011      |
| Blue Earth | Mankato City             |                 | 18B      | 38,484     |
| Blue Earth | Mankato Township         |                 | 18A      | 210        |
| Blue Earth | Mankato Township         |                 | 18B      | 628        |
| Blue Earth | Mankato Township         |                 | 22B      | 960        |
| Carver     | Chaska City              |                 | 48A      | 10,858     |
| Carver     | Chaska City              |                 | 48B      | 16,952     |
| Chippewa   | Granite Falls Township   |                 | 15A      | 0          |
| Chippewa   | Granite Falls Township   |                 | 16A      | 212        |
| Chisago    | North Branch City        |                 | 28A      | 5,134      |
| Chisago    | North Branch City        |                 | 28B      | 5,653      |
| Clay       | Moorhead City            |                 | 04A      | 42,440     |
| Clay       | Moorhead City            |                 | 04B      | 2,065      |
| Clay       | Moorhead Township        |                 | 04A      | 32         |
| Clay       | Moorhead Township        |                 | 04B      | 152        |
| Crow Wing  | Brainerd City            |                 | 06A      | 11         |
| Crow Wing  | Brainerd City            |                 | 06B      | 14,433     |
| Crow Wing  | Long Lake Township       |                 | 06B      | 0          |
| Crow Wing  | Long Lake Township       |                 | 10A      | 1,111      |
| Dakota     | Apple Valley City        |                 | 56A      | 42,750     |
| Dakota     | Apple Valley City        |                 | 56B      | 13,624     |
| Dakota     | Burnsville City          |                 | 52A      | 11,592     |
| Dakota     | Burnsville City          |                 | 55A      | 10,366     |
| Dakota     | Burnsville City          |                 | 55B      | 42,359     |
| Dakota     | Eagan City               |                 | 52A      | 31,402     |
| Dakota     | Eagan City               |                 | 52B      | 32,940     |
| Dakota     | Eagan City               |                 | 56B      | 4,513      |
| Dakota     | Inver Grove Heights City |                 | 53A      | 28,950     |
| Dakota     | Inver Grove Heights City |                 | 53B      | 6,824      |
| Dakota     | Lakeville City           |                 | 57A      | 27,084     |
| Dakota     | Lakeville City           |                 | 57B      | 42,406     |
| Dakota     | Mendota Heights City     |                 | 52B      | 9,220      |
| Dakota     | Mendota Heights City     |                 | 53A      | 2,573      |
| Dakota     | Rosemount City           |                 | 56B      | 24,196     |
| Dakota     | Rosemount City           |                 | 58B      | 1,454      |
| Dakota     | West Saint Paul City     |                 | 53A      | 9,686      |
| Dakota     | West Saint Paul City     |                 | 65B      | 10,946     |
| Hennepin   | Bloomington City         |                 | 50A      | 4,503      |
| Hennepin   | Bloomington City         |                 | 50B      | 42,547     |
| Hennepin   | Bloomington City         |                 | 51B      | 42,947     |
| Hennepin   | Brooklyn Park City       |                 | 34B      | 37,205     |

## Political Subdivison Splits Between Districts

| County   | County Subdivision           | Voting District | District | Population |
|----------|------------------------------|-----------------|----------|------------|
| Hennepin | Brooklyn Park City           |                 | 38A      | 40,172     |
| Hennepin | Brooklyn Park City           |                 | 38B      | 9,101      |
| Hennepin | Champlin City                |                 | 34A      | 21,612     |
| Hennepin | Champlin City                |                 | 34B      | 2,307      |
| Hennepin | Crystal City                 |                 | 43A      | 20,928     |
| Hennepin | Crystal City                 |                 | 43B      | 2,486      |
| Hennepin | Eden Prairie City            |                 | 49A      | 21,469     |
| Hennepin | Eden Prairie City            |                 | 49B      | 42,719     |
| Hennepin | Edina City                   |                 | 46B      | 15,664     |
| Hennepin | Edina City                   |                 | 50A      | 37,830     |
| Hennepin | Maple Grove City             |                 | 37A      | 20,774     |
| Hennepin | Maple Grove City             |                 | 37B      | 42,986     |
| Hennepin | Maple Grove City             |                 | 42A      | 6,485      |
| Hennepin | Minneapolis City             |                 | 51A      | 5,154      |
| Hennepin | Minneapolis City             |                 | 59A      | 42,430     |
| Hennepin | Minneapolis City             |                 | 59B      | 42,494     |
| Hennepin | Minneapolis City             |                 | 60A      | 42,800     |
| Hennepin | Minneapolis City             |                 | 60B      | 42,169     |
| Hennepin | Minneapolis City             |                 | 61A      | 42,219     |
| Hennepin | Minneapolis City             |                 | 61B      | 42,825     |
| Hennepin | Minneapolis City             |                 | 62A      | 42,714     |
| Hennepin | Minneapolis City             |                 | 62B      | 42,527     |
| Hennepin | Minneapolis City             |                 | 63A      | 42,332     |
| Hennepin | Minneapolis City             |                 | 63B      | 42,292     |
| Hennepin | Minnetonka City              |                 | 45B      | 32,617     |
| Hennepin | Minnetonka City              |                 | 49A      | 21,146     |
| Hennepin | Plymouth City                |                 | 42A      | 36,024     |
| Hennepin | Plymouth City                |                 | 42B      | 42,210     |
| Hennepin | Plymouth City                |                 | 43B      | 2,792      |
| Hennepin | Saint Louis Park City        |                 | 46A      | 42,479     |
| Hennepin | Saint Louis Park City        |                 | 46B      | 7,531      |
| Hennepin | Shorewood City               |                 | 45A      | 6,117      |
| Hennepin | Shorewood City               |                 | 45B      | 1,662      |
| Hubbard  | Lakeport Township            |                 | 02B      | 65         |
| Hubbard  | Lakeport Township            |                 | 05A      | 775        |
| Hubbard  | Steamboat River Township     |                 | 02B      | 4          |
| Hubbard  | Steamboat River Township     |                 | 05A      | 136        |
| Itasca   | Deer Lake Unorganized        |                 | 02B      | 149        |
| Itasca   | Deer Lake Unorganized        |                 | 06A      | 1,373      |
| Itasca   | Deer Lake Unorganized        |                 | 07A      | 2,142      |
| Itasca   | Deer River City              |                 | 02B      | 11         |
| Itasca   | Deer River City              |                 | 07A      | 898        |
| Lake     | Lake Number 2<br>Unorganized |                 | 03A      | 554        |
| Lake     | Lake Number 2<br>Unorganized |                 | 03B      | 1,653      |
| Le Sueur | Kasota Township              |                 | 18A      | 471        |

## Political Subdivison Splits Between Districts

| County    | County Subdivision    | Voting District | District | Population |
|-----------|-----------------------|-----------------|----------|------------|
| Le Sueur  | Kasota Township       |                 | 22B      | 1,102      |
| Olmsted   | Cascade Township      |                 | 24B      | 318        |
| Olmsted   | Cascade Township      |                 | 25A      | 2,519      |
| Olmsted   | Marion Township       |                 | 20B      | 4,017      |
| Olmsted   | Marion Township       |                 | 24B      | 26         |
| Olmsted   | Rochester City        |                 | 24A      | 4,223      |
| Olmsted   | Rochester City        |                 | 24B      | 40,246     |
| Olmsted   | Rochester City        |                 | 25A      | 34,592     |
| Olmsted   | Rochester City        |                 | 25B      | 42,321     |
| Olmsted   | Rochester Township    |                 | 24A      | 356        |
| Olmsted   | Rochester Township    |                 | 24B      | 1,732      |
| Ramsey    | Maplewood City        |                 | 44A      | 26,184     |
| Ramsey    | Maplewood City        |                 | 44B      | 6,130      |
| Ramsey    | Maplewood City        |                 | 47A      | 9,774      |
| Ramsey    | New Brighton City     |                 | 39B      | 15,642     |
| Ramsey    | New Brighton City     |                 | 40A      | 7,812      |
| Ramsey    | North Saint Paul City |                 | 44A      | 5,820      |
| Ramsey    | North Saint Paul City |                 | 44B      | 6,544      |
| Ramsey    | Roseville City        |                 | 40B      | 27,122     |
| Ramsey    | Roseville City        |                 | 66A      | 9,132      |
| Ramsey    | Saint Paul City       |                 | 64A      | 42,372     |
| Ramsey    | Saint Paul City       |                 | 64B      | 42,650     |
| Ramsey    | Saint Paul City       |                 | 65A      | 42,216     |
| Ramsey    | Saint Paul City       |                 | 65B      | 31,662     |
| Ramsey    | Saint Paul City       |                 | 66A      | 25,394     |
| Ramsey    | Saint Paul City       |                 | 66B      | 42,184     |
| Ramsey    | Saint Paul City       |                 | 67A      | 42,235     |
| Ramsey    | Saint Paul City       |                 | 67B      | 42,814     |
| Ramsey    | Shoreview City        |                 | 40A      | 11,860     |
| Ramsey    | Shoreview City        |                 | 40B      | 15,061     |
| Ramsey    | White Bear Township   |                 | 36A      | 7,356      |
| Ramsey    | White Bear Township   |                 | 36B      | 3,693      |
| Rice      | Northfield Township   |                 | 58A      | 2          |
| Rice      | Northfield Township   |                 | 58B      | 855        |
| Scott     | Jackson Township      |                 | 54A      | 1,133      |
| Scott     | Jackson Township      |                 | 54B      | 483        |
| Scott     | Shakopee City         |                 | 54A      | 41,859     |
| Scott     | Shakopee City         |                 | 54B      | 1,839      |
| Sherburne | Haven Township        |                 | 14B      | 121        |
| Sherburne | Haven Township        |                 | 27A      | 2,479      |
| St. Louis | Duluth City           |                 | 03B      | 1,542      |
| St. Louis | Duluth City           |                 | 08A      | 42,553     |
| St. Louis | Duluth City           |                 | 08B      | 42,602     |
| Stearns   | Saint Cloud City      |                 | 14A      | 28,085     |
| Stearns   | Saint Cloud City      |                 | 14B      | 27,195     |
| Stearns   | Saint Joseph City     |                 | 13A      | 4,144      |
| Stearns   | Saint Joseph City     |                 | 14A      | 2,885      |



## Political Subdivison Splits Between Districts

| County             | County Subdivision    | Voting District      | District | Population |
|--------------------|-----------------------|----------------------|----------|------------|
| Stearns            | Saint Joseph Township |                      | 13A      | 910        |
| Stearns            | Saint Joseph Township |                      | 14A      | 36         |
| Washington         | Cottage Grove City    |                      | 41A      | 15,435     |
| Washington         | Cottage Grove City    |                      | 41B      | 18,114     |
| Washington         | Cottage Grove City    |                      | 53B      | 5,290      |
| Washington         | Denmark Township      |                      | 41A      | 541        |
| Washington         | Denmark Township      |                      | 41B      | 1,260      |
| Washington         | Forest Lake City      |                      | 33A      | 15,736     |
| Washington         | Forest Lake City      |                      | 33B      | 4,875      |
| Washington         | Grant City            |                      | 33A      | 1,385      |
| Washington         | Grant City            |                      | 41A      | 2,585      |
| Washington         | Woodbury City         |                      | 47A      | 32,457     |
| Washington         | Woodbury City         |                      | 47B      | 42,625     |
| Wright             | Chatham Township      |                      | 29A      | 1,306      |
| Wright             | Chatham Township      |                      | 29B      | 56         |
| Wright             | Otsego City           |                      | 30A      | 9,970      |
| Wright             | Otsego City           |                      | 30B      | 9,996      |
| Wright             | Rockford Township     |                      | 29A      | 54         |
| Wright             | Rockford Township     |                      | 30A      | 3,324      |
| <i>Split VTDS:</i> |                       |                      |          |            |
| Anoka              | Andover City          | Andover P-3          | 31A      | 3,111      |
| Anoka              | Andover City          | Andover P-3          | 35B      | 474        |
| Anoka              | Andover City          | Andover P-5          | 31A      | 2,283      |
| Anoka              | Andover City          | Andover P-5          | 31B      | 1,550      |
| Anoka              | Andover City          | Andover P-8          | 31A      | 595        |
| Anoka              | Andover City          | Andover P-8          | 31B      | 2,461      |
| Anoka              | Blaine City           | Blaine W-2 P-1       | 32A      | 396        |
| Anoka              | Blaine City           | Blaine W-2 P-1       | 32B      | 1,923      |
| Anoka              | Blaine City           | Blaine W-2 P-2B      | 32A      | 0          |
| Anoka              | Blaine City           | Blaine W-2 P-2B      | 32B      | 2,702      |
| Anoka              | Blaine City           | Blaine W-2 P-3       | 32A      | 1,759      |
| Anoka              | Blaine City           | Blaine W-2 P-3       | 32B      | 750        |
| Anoka              | Blaine City           | Blaine W-2 P-5       | 32A      | 1,800      |
| Anoka              | Blaine City           | Blaine W-2 P-5       | 32B      | 161        |
| Anoka              | Blaine City           | Blaine W-3 P-7       | 32A      | 3,946      |
| Anoka              | Blaine City           | Blaine W-3 P-7       | 32B      | 921        |
| Anoka              | Blaine City           | Blaine W-3 P-8       | 32A      | 130        |
| Anoka              | Blaine City           | Blaine W-3 P-8       | 32B      | 2,528      |
| Anoka              | Columbia Heights City | Columbia Heights P-7 | 39A      | 2,191      |
| Anoka              | Columbia Heights City | Columbia Heights P-7 | 39B      | 362        |
| Anoka              | Coon Rapids City      | Coon Rapids W-3 P-4  | 34B      | 0          |
| Anoka              | Coon Rapids City      | Coon Rapids W-3 P-4  | 35B      | 3,418      |
| Anoka              | Coon Rapids City      | Coon Rapids W-5 P-4  | 34B      | 1,144      |
| Anoka              | Coon Rapids City      | Coon Rapids W-5 P-4  | 35B      | 769        |
| Anoka              | Ham Lake City         | Ham Lake P-2         | 31B      | 1,039      |
| Anoka              | Ham Lake City         | Ham Lake P-2         | 32A      | 1,890      |
| Anoka              | Ham Lake City         | Ham Lake P-4A        | 31B      | 512        |

## Political Subdivison Splits Between Districts

| County     | County Subdivision     | Voting District       | District | Population |
|------------|------------------------|-----------------------|----------|------------|
| Anoka      | Ham Lake City          | Ham Lake P-4A         | 32A      | 2,559      |
| Anoka      | Oak Grove City         | Oak Grove P-4         | 30B      | 163        |
| Anoka      | Oak Grove City         | Oak Grove P-4         | 31B      | 1,308      |
| Blue Earth | Judson Township        | Judson Twp            | 15B      | 501        |
| Blue Earth | Judson Township        | Judson Twp            | 22A      | 33         |
| Blue Earth | Mankato City           | Mankato W-2 P-15      | 18A      | 0          |
| Blue Earth | Mankato City           | Mankato W-2 P-15      | 18B      | 6,588      |
| Blue Earth | Mankato City           | Mankato W-5 P-3       | 18A      | 0          |
| Blue Earth | Mankato City           | Mankato W-5 P-3       | 18B      | 1,471      |
| Blue Earth | Mankato Township       | Mankato Twp P-2       | 18A      | 0          |
| Blue Earth | Mankato Township       | Mankato Twp P-2       | 18B      | 628        |
| Blue Earth | Mankato Township       | Mankato Twp P-2       | 22B      | 960        |
| Carver     | Chaska City            | Chaska W-1            | 48A      | 6,171      |
| Carver     | Chaska City            | Chaska W-1            | 48B      | 779        |
| Carver     | Chaska City            | Chaska W-2            | 48A      | 4,687      |
| Carver     | Chaska City            | Chaska W-2            | 48B      | 3,348      |
| Chippewa   | Granite Falls Township | Granite Falls Twp P-1 | 15A      | 0          |
| Chippewa   | Granite Falls Township | Granite Falls Twp P-1 | 16A      | 212        |
| Chisago    | North Branch City      | North Branch P-B      | 28A      | 912        |
| Chisago    | North Branch City      | North Branch P-B      | 28B      | 2,073      |
| Chisago    | North Branch City      | North Branch P-C      | 28A      | 1,385      |
| Chisago    | North Branch City      | North Branch P-C      | 28B      | 3,580      |
| Clay       | Moorhead City          | Moorhead W-1 P-1A     | 04A      | 3,982      |
| Clay       | Moorhead City          | Moorhead W-1 P-1A     | 04B      | 728        |
| Clay       | Moorhead City          | Moorhead W-2 P-3      | 04A      | 2,630      |
| Clay       | Moorhead City          | Moorhead W-2 P-3      | 04B      | 0          |
| Clay       | Moorhead City          | Moorhead W-3 P-8      | 04A      | 3,960      |
| Clay       | Moorhead City          | Moorhead W-3 P-8      | 04B      | 0          |
| Clay       | Moorhead Township      | Moorhead Twp P-1      | 04A      | 0          |
| Clay       | Moorhead Township      | Moorhead Twp P-1      | 04B      | 152        |
| Crow Wing  | Long Lake Township     | Long Lake Twp         | 06B      | 0          |
| Crow Wing  | Long Lake Township     | Long Lake Twp         | 10A      | 1,111      |
| Dakota     | Apple Valley City      | Apple Valley P-12     | 56A      | 2,947      |
| Dakota     | Apple Valley City      | Apple Valley P-12     | 56B      | 1,023      |
| Dakota     | Apple Valley City      | Apple Valley P-13     | 56A      | 1,804      |
| Dakota     | Apple Valley City      | Apple Valley P-13     | 56B      | 3,459      |
| Dakota     | Burnsville City        | Burnsville P-5        | 52A      | 1,632      |
| Dakota     | Burnsville City        | Burnsville P-5        | 55A      | 0          |
| Dakota     | Burnsville City        | Burnsville P-5        | 55B      | 1,776      |
| Dakota     | Burnsville City        | Burnsville P-6        | 52A      | 2,102      |
| Dakota     | Burnsville City        | Burnsville P-6        | 55B      | 1,655      |
| Dakota     | Burnsville City        | Burnsville P-7        | 55A      | 2,753      |
| Dakota     | Burnsville City        | Burnsville P-7        | 55B      | 195        |
| Dakota     | Burnsville City        | Burnsville P-9        | 52A      | 698        |
| Dakota     | Burnsville City        | Burnsville P-9        | 55B      | 2,116      |
| Dakota     | Eagan City             | Eagan P-1             | 52A      | 996        |
| Dakota     | Eagan City             | Eagan P-1             | 52B      | 359        |

## Political Subdivison Splits Between Districts

| County   | County Subdivision       | Voting District          | District | Population |
|----------|--------------------------|--------------------------|----------|------------|
| Dakota   | Eagan City               | Eagan P-11               | 52A      | 0          |
| Dakota   | Eagan City               | Eagan P-11               | 52B      | 2,152      |
| Dakota   | Eagan City               | Eagan P-12               | 52A      | 1,238      |
| Dakota   | Eagan City               | Eagan P-12               | 52B      | 725        |
| Dakota   | Eagan City               | Eagan P-14               | 52A      | 1,249      |
| Dakota   | Eagan City               | Eagan P-14               | 56B      | 1,338      |
| Dakota   | Eagan City               | Eagan P-16               | 52B      | 1,047      |
| Dakota   | Eagan City               | Eagan P-16               | 56B      | 3,175      |
| Dakota   | Eagan City               | Eagan P-5B               | 52A      | 3,500      |
| Dakota   | Eagan City               | Eagan P-5B               | 52B      | 0          |
| Dakota   | Eagan City               | Eagan P-9B               | 52A      | 1,707      |
| Dakota   | Eagan City               | Eagan P-9B               | 52B      | 0          |
| Dakota   | Inver Grove Heights City | Inver Grove Heights P-10 | 53A      | 1,528      |
| Dakota   | Inver Grove Heights City | Inver Grove Heights P-10 | 53B      | 1,609      |
| Dakota   | Inver Grove Heights City | Inver Grove Heights P-8  | 53A      | 2,879      |
| Dakota   | Inver Grove Heights City | Inver Grove Heights P-8  | 53B      | 698        |
| Dakota   | Inver Grove Heights City | Inver Grove Heights P-9  | 53A      | 2,649      |
| Dakota   | Inver Grove Heights City | Inver Grove Heights P-9  | 53B      | 856        |
| Dakota   | Lakeville City           | Lakeville P-13           | 57A      | 424        |
| Dakota   | Lakeville City           | Lakeville P-13           | 57B      | 4,064      |
| Dakota   | Lakeville City           | Lakeville P-7            | 57A      | 1,848      |
| Dakota   | Lakeville City           | Lakeville P-7            | 57B      | 1,261      |
| Dakota   | Lakeville City           | Lakeville P-8            | 57A      | 0          |
| Dakota   | Lakeville City           | Lakeville P-8            | 57B      | 2,864      |
| Dakota   | Rosemount City           | Rosemount P-2            | 56B      | 4,973      |
| Dakota   | Rosemount City           | Rosemount P-2            | 58B      | 196        |
| Dakota   | Rosemount City           | Rosemount P-6            | 56B      | 1,339      |
| Dakota   | Rosemount City           | Rosemount P-6            | 58B      | 1,258      |
| Dakota   | West Saint Paul City     | West Saint Paul W-1 P-1  | 53A      | 483        |
| Dakota   | West Saint Paul City     | West Saint Paul W-1 P-1  | 65B      | 3,523      |
| Hennepin | Bloomington City         | Bloomington W-1 P-14     | 50B      | 1,548      |
| Hennepin | Bloomington City         | Bloomington W-1 P-14     | 51B      | 1,207      |
| Hennepin | Bloomington City         | Bloomington W-1 P-15     | 50B      | 312        |
| Hennepin | Bloomington City         | Bloomington W-1 P-15     | 51B      | 1,519      |
| Hennepin | Bloomington City         | Bloomington W-1 P-30     | 50B      | 2,462      |
| Hennepin | Bloomington City         | Bloomington W-1 P-30     | 51B      | 629        |
| Hennepin | Bloomington City         | Bloomington W-3 P-11     | 50B      | 1,548      |
| Hennepin | Bloomington City         | Bloomington W-3 P-11     | 51B      | 620        |
| Hennepin | Bloomington City         | Bloomington W-3 P-18     | 50A      | 825        |
| Hennepin | Bloomington City         | Bloomington W-3 P-18     | 50B      | 1,200      |
| Hennepin | Bloomington City         | Bloomington W-3 P-19     | 50A      | 1,650      |
| Hennepin | Bloomington City         | Bloomington W-3 P-19     | 50B      | 1,883      |
| Hennepin | Bloomington City         | Bloomington W-3 P-20     | 50B      | 1,821      |
| Hennepin | Bloomington City         | Bloomington W-3 P-20     | 51B      | 703        |
| Hennepin | Bloomington City         | Bloomington W-3 P-5      | 50A      | 2,028      |
| Hennepin | Bloomington City         | Bloomington W-3 P-5      | 51B      | 1,452      |
| Hennepin | Brooklyn Park City       | Brooklyn Park W-C P-5    | 34B      | 366        |

## Political Subdivison Splits Between Districts

| County   | County Subdivision | Voting District         | District | Population |
|----------|--------------------|-------------------------|----------|------------|
| Hennepin | Brooklyn Park City | Brooklyn Park W-C P-5   | 38A      | 3,629      |
| Hennepin | Brooklyn Park City | Brooklyn Park W-C P-6   | 34B      | 13         |
| Hennepin | Brooklyn Park City | Brooklyn Park W-C P-6   | 38A      | 4,523      |
| Hennepin | Brooklyn Park City | Brooklyn Park W-E P-1-A | 34B      | 655        |
| Hennepin | Brooklyn Park City | Brooklyn Park W-E P-1-A | 38B      | 2,584      |
| Hennepin | Brooklyn Park City | Brooklyn Park W-E P-1-O | 34B      | 2,991      |
| Hennepin | Brooklyn Park City | Brooklyn Park W-E P-1-O | 38B      | 556        |
| Hennepin | Brooklyn Park City | Brooklyn Park W-W P-6   | 34B      | 94         |
| Hennepin | Brooklyn Park City | Brooklyn Park W-W P-6   | 38A      | 795        |
| Hennepin | Champlin City      | Champlin W-4 P-1        | 34A      | 3,121      |
| Hennepin | Champlin City      | Champlin W-4 P-1        | 34B      | 2,307      |
| Hennepin | Crystal City       | Crystal W-1 P-1         | 43A      | 1,639      |
| Hennepin | Crystal City       | Crystal W-1 P-1         | 43B      | 1,585      |
| Hennepin | Crystal City       | Crystal W-2 P-1         | 43A      | 1,912      |
| Hennepin | Crystal City       | Crystal W-2 P-1         | 43B      | 901        |
| Hennepin | Eden Prairie City  | Eden Prairie P-8        | 49A      | 1,595      |
| Hennepin | Eden Prairie City  | Eden Prairie P-8        | 49B      | 540        |
| Hennepin | Edina City         | Edina P-3               | 46B      | 124        |
| Hennepin | Edina City         | Edina P-3               | 50A      | 3,128      |
| Hennepin | Edina City         | Edina P-6               | 46B      | 2,789      |
| Hennepin | Edina City         | Edina P-6               | 50A      | 0          |
| Hennepin | Maple Grove City   | Maple Grove P-11        | 37A      | 1,191      |
| Hennepin | Maple Grove City   | Maple Grove P-11        | 42A      | 3,062      |
| Hennepin | Maple Grove City   | Maple Grove P-16        | 37A      | 147        |
| Hennepin | Maple Grove City   | Maple Grove P-16        | 37B      | 2,744      |
| Hennepin | Maple Grove City   | Maple Grove P-18        | 37B      | 2,704      |
| Hennepin | Maple Grove City   | Maple Grove P-18        | 42A      | 182        |
| Hennepin | Maple Grove City   | Maple Grove P-21        | 37A      | 843        |
| Hennepin | Maple Grove City   | Maple Grove P-21        | 42A      | 3,241      |
| Hennepin | Minneapolis City   | Minneapolis W-10 P-11   | 61A      | 962        |
| Hennepin | Minneapolis City   | Minneapolis W-10 P-11   | 61B      | 1,865      |
| Hennepin | Minneapolis City   | Minneapolis W-10 P-2    | 61A      | 1,103      |
| Hennepin | Minneapolis City   | Minneapolis W-10 P-2    | 61B      | 1,811      |
| Hennepin | Minneapolis City   | Minneapolis W-11 P-4    | 62B      | 2,054      |
| Hennepin | Minneapolis City   | Minneapolis W-11 P-4    | 63B      | 1,688      |
| Hennepin | Minneapolis City   | Minneapolis W-11 P-7    | 51A      | 790        |
| Hennepin | Minneapolis City   | Minneapolis W-11 P-7    | 63B      | 2,542      |
| Hennepin | Minneapolis City   | Minneapolis W-11 P-8    | 51A      | 1,507      |
| Hennepin | Minneapolis City   | Minneapolis W-11 P-8    | 63B      | 1,621      |
| Hennepin | Minneapolis City   | Minneapolis W-11 P-9    | 51A      | 1,275      |
| Hennepin | Minneapolis City   | Minneapolis W-11 P-9    | 63B      | 1,248      |
| Hennepin | Minneapolis City   | Minneapolis W-12 P-10   | 51A      | 1,582      |
| Hennepin | Minneapolis City   | Minneapolis W-12 P-10   | 63B      | 1,353      |
| Hennepin | Minneapolis City   | Minneapolis W-12 P-5    | 63A      | 0          |
| Hennepin | Minneapolis City   | Minneapolis W-12 P-5    | 63B      | 2,451      |
| Hennepin | Minneapolis City   | Minneapolis W-12 P-9    | 63A      | 2,058      |
| Hennepin | Minneapolis City   | Minneapolis W-12 P-9    | 63B      | 473        |

## Political Subdivison Splits Between Districts

| County   | County Subdivision | Voting District      | District | Population |
|----------|--------------------|----------------------|----------|------------|
| Hennepin | Minneapolis City   | Minneapolis W-13 P-7 | 61B      | 1,445      |
| Hennepin | Minneapolis City   | Minneapolis W-13 P-7 | 63B      | 2,449      |
| Hennepin | Minneapolis City   | Minneapolis W-13 P-9 | 61B      | 992        |
| Hennepin | Minneapolis City   | Minneapolis W-13 P-9 | 63B      | 2,996      |
| Hennepin | Minneapolis City   | Minneapolis W-2 P-3  | 60A      | 747        |
| Hennepin | Minneapolis City   | Minneapolis W-2 P-3  | 60B      | 2,756      |
| Hennepin | Minneapolis City   | Minneapolis W-2 P-6  | 60B      | 562        |
| Hennepin | Minneapolis City   | Minneapolis W-2 P-6  | 63A      | 1,081      |
| Hennepin | Minneapolis City   | Minneapolis W-2 P-9  | 60B      | 1,313      |
| Hennepin | Minneapolis City   | Minneapolis W-2 P-9  | 63A      | 665        |
| Hennepin | Minneapolis City   | Minneapolis W-3 P-12 | 59B      | 1,414      |
| Hennepin | Minneapolis City   | Minneapolis W-3 P-12 | 61A      | 682        |
| Hennepin | Minneapolis City   | Minneapolis W-3 P-2  | 59B      | 1,134      |
| Hennepin | Minneapolis City   | Minneapolis W-3 P-2  | 60B      | 3,559      |
| Hennepin | Minneapolis City   | Minneapolis W-3 P-3  | 59B      | 2,975      |
| Hennepin | Minneapolis City   | Minneapolis W-3 P-3  | 60B      | 1,876      |
| Hennepin | Minneapolis City   | Minneapolis W-3 P-4  | 59B      | 84         |
| Hennepin | Minneapolis City   | Minneapolis W-3 P-4  | 60A      | 1,528      |
| Hennepin | Minneapolis City   | Minneapolis W-3 P-5  | 59B      | 89         |
| Hennepin | Minneapolis City   | Minneapolis W-3 P-5  | 60A      | 2,522      |
| Hennepin | Minneapolis City   | Minneapolis W-3 P-9  | 59B      | 5,008      |
| Hennepin | Minneapolis City   | Minneapolis W-3 P-9  | 60B      | 0          |
| Hennepin | Minneapolis City   | Minneapolis W-4 P-8  | 59A      | 3,948      |
| Hennepin | Minneapolis City   | Minneapolis W-4 P-8  | 59B      | 391        |
| Hennepin | Minneapolis City   | Minneapolis W-5 P-2  | 59A      | 4,126      |
| Hennepin | Minneapolis City   | Minneapolis W-5 P-2  | 59B      | 1,285      |
| Hennepin | Minneapolis City   | Minneapolis W-5 P-6C | 59B      | 1,122      |
| Hennepin | Minneapolis City   | Minneapolis W-5 P-6C | 61A      | 651        |
| Hennepin | Minneapolis City   | Minneapolis W-5 P-9  | 59B      | 1,831      |
| Hennepin | Minneapolis City   | Minneapolis W-5 P-9  | 61A      | 1,167      |
| Hennepin | Minneapolis City   | Minneapolis W-6 P-5  | 60B      | 0          |
| Hennepin | Minneapolis City   | Minneapolis W-6 P-5  | 62B      | 2,948      |
| Hennepin | Minneapolis City   | Minneapolis W-6 P-5  | 63A      | 0          |
| Hennepin | Minneapolis City   | Minneapolis W-6 P-6  | 62A      | 2,558      |
| Hennepin | Minneapolis City   | Minneapolis W-6 P-6  | 62B      | 1,544      |
| Hennepin | Minneapolis City   | Minneapolis W-7 P-4D | 61A      | 3,410      |
| Hennepin | Minneapolis City   | Minneapolis W-7 P-4D | 61B      | 0          |
| Hennepin | Minneapolis City   | Minneapolis W-7 P-5  | 61A      | 3,851      |
| Hennepin | Minneapolis City   | Minneapolis W-7 P-5  | 62A      | 0          |
| Hennepin | Minneapolis City   | Minneapolis W-7 P-6  | 59B      | 450        |
| Hennepin | Minneapolis City   | Minneapolis W-7 P-6  | 61A      | 6,396      |
| Hennepin | Minneapolis City   | Minneapolis W-7 P-8  | 61A      | 5,812      |
| Hennepin | Minneapolis City   | Minneapolis W-7 P-8  | 62A      | 0          |
| Hennepin | Minneapolis City   | Minneapolis W-7 P-9  | 61A      | 3,112      |
| Hennepin | Minneapolis City   | Minneapolis W-7 P-9  | 61B      | 371        |
| Hennepin | Minneapolis City   | Minneapolis W-8 P-5  | 62B      | 2,092      |
| Hennepin | Minneapolis City   | Minneapolis W-8 P-5  | 63B      | 1,465      |

## Political Subdivison Splits Between Districts

| County   | County Subdivision    | Voting District          | District | Population |
|----------|-----------------------|--------------------------|----------|------------|
| Hennepin | Minneapolis City      | Minneapolis W-9 P-1      | 62A      | 1,974      |
| Hennepin | Minneapolis City      | Minneapolis W-9 P-1      | 62B      | 1,391      |
| Hennepin | Minneapolis City      | Minneapolis W-9 P-4      | 62B      | 4,798      |
| Hennepin | Minneapolis City      | Minneapolis W-9 P-4      | 63A      | 0          |
| Hennepin | Minneapolis City      | Minneapolis W-9 P-6      | 62B      | 106        |
| Hennepin | Minneapolis City      | Minneapolis W-9 P-6      | 63A      | 4,512      |
| Hennepin | Minnetonka City       | Minnetonka W-1 P-E       | 45B      | 1,644      |
| Hennepin | Minnetonka City       | Minnetonka W-1 P-E       | 49A      | 0          |
| Hennepin | Minnetonka City       | Minnetonka W-4 P-A       | 45B      | 1,268      |
| Hennepin | Minnetonka City       | Minnetonka W-4 P-A       | 49A      | 642        |
| Hennepin | Plymouth City         | Plymouth W-3 P-16        | 42A      | 2,360      |
| Hennepin | Plymouth City         | Plymouth W-3 P-16        | 42B      | 267        |
| Hennepin | Plymouth City         | Plymouth W-3 P-16        | 43B      | 1,590      |
| Hennepin | Plymouth City         | Plymouth W-3 P-17        | 42B      | 1,256      |
| Hennepin | Plymouth City         | Plymouth W-3 P-17        | 43B      | 1,202      |
| Hennepin | Saint Louis Park City | Saint Louis Park W-2 P-7 | 46A      | 1,628      |
| Hennepin | Saint Louis Park City | Saint Louis Park W-2 P-7 | 46B      | 2,182      |
| Hennepin | Shorewood City        | Shorewood P-4            | 45A      | 1,159      |
| Hennepin | Shorewood City        | Shorewood P-4            | 45B      | 1,662      |
| Itasca   | Deer Lake Unorganized | Wellers-McCormick P-2    | 02B      | 71         |
| Itasca   | Deer Lake Unorganized | Wellers-McCormick P-2    | 06A      | 300        |
| Olmsted  | Cascade Township      | Cascade Twp P-2A         | 24B      | 199        |
| Olmsted  | Cascade Township      | Cascade Twp P-2A         | 25A      | 59         |
| Olmsted  | Cascade Township      | Cascade Twp P-3A         | 24B      | 119        |
| Olmsted  | Cascade Township      | Cascade Twp P-3A         | 25A      | 15         |
| Olmsted  | Rochester City        | Rochester W-1 P-4        | 24A      | 192        |
| Olmsted  | Rochester City        | Rochester W-1 P-4        | 24B      | 726        |
| Olmsted  | Rochester City        | Rochester W-1 P-6        | 24B      | 0          |
| Olmsted  | Rochester City        | Rochester W-1 P-6        | 25B      | 766        |
| Olmsted  | Rochester Township    | Rochester Twp P-1        | 24A      | 287        |
| Olmsted  | Rochester Township    | Rochester Twp P-1        | 24B      | 1,726      |
| Ramsey   | Maplewood City        | Maplewood P-10           | 44B      | 2,727      |
| Ramsey   | Maplewood City        | Maplewood P-10           | 47A      | 94         |
| Ramsey   | Maplewood City        | Maplewood P-11           | 44B      | 960        |
| Ramsey   | Maplewood City        | Maplewood P-11           | 47A      | 2,184      |
| Ramsey   | New Brighton City     | New Brighton P-5         | 39B      | 2,358      |
| Ramsey   | New Brighton City     | New Brighton P-5         | 40A      | 819        |
| Ramsey   | New Brighton City     | New Brighton P-6         | 39B      | 1,306      |
| Ramsey   | New Brighton City     | New Brighton P-6         | 40A      | 1,236      |
| Ramsey   | New Brighton City     | New Brighton P-7         | 39B      | 0          |
| Ramsey   | New Brighton City     | New Brighton P-7         | 40A      | 2,950      |
| Ramsey   | Roseville City        | Roseville P-5            | 40B      | 53         |
| Ramsey   | Roseville City        | Roseville P-5            | 66A      | 3,859      |
| Ramsey   | Roseville City        | Roseville P-6            | 40B      | 1,327      |
| Ramsey   | Roseville City        | Roseville P-6            | 66A      | 1,607      |
| Ramsey   | Roseville City        | Roseville P-9            | 40B      | 138        |
| Ramsey   | Roseville City        | Roseville P-9            | 66A      | 3,666      |

## Political Subdivison Splits Between Districts

| County | County Subdivision  | Voting District     | District | Population |
|--------|---------------------|---------------------|----------|------------|
| Ramsey | Saint Paul City     | Saint Paul W-1 P-11 | 65A      | 2,773      |
| Ramsey | Saint Paul City     | Saint Paul W-1 P-11 | 65B      | 0          |
| Ramsey | Saint Paul City     | Saint Paul W-1 P-15 | 65A      | 1,905      |
| Ramsey | Saint Paul City     | Saint Paul W-1 P-15 | 66B      | 92         |
| Ramsey | Saint Paul City     | Saint Paul W-1 P-16 | 65A      | 69         |
| Ramsey | Saint Paul City     | Saint Paul W-1 P-16 | 66B      | 356        |
| Ramsey | Saint Paul City     | Saint Paul W-1 P-2  | 64A      | 2,066      |
| Ramsey | Saint Paul City     | Saint Paul W-1 P-2  | 65A      | 1,919      |
| Ramsey | Saint Paul City     | Saint Paul W-1 P-6  | 64A      | 2,213      |
| Ramsey | Saint Paul City     | Saint Paul W-1 P-6  | 65A      | 2,892      |
| Ramsey | Saint Paul City     | Saint Paul W-1 P-8  | 64A      | 2,057      |
| Ramsey | Saint Paul City     | Saint Paul W-1 P-8  | 65A      | 1,403      |
| Ramsey | Saint Paul City     | Saint Paul W-1 P-8  | 65B      | 0          |
| Ramsey | Saint Paul City     | Saint Paul W-2 P-15 | 65B      | 6,291      |
| Ramsey | Saint Paul City     | Saint Paul W-2 P-15 | 67B      | 0          |
| Ramsey | Saint Paul City     | Saint Paul W-2 P-5  | 64B      | 2,966      |
| Ramsey | Saint Paul City     | Saint Paul W-2 P-5  | 65B      | 751        |
| Ramsey | Saint Paul City     | Saint Paul W-2 P-7  | 64B      | 0          |
| Ramsey | Saint Paul City     | Saint Paul W-2 P-7  | 65B      | 3,637      |
| Ramsey | Saint Paul City     | Saint Paul W-2 P-8  | 64A      | 514        |
| Ramsey | Saint Paul City     | Saint Paul W-2 P-8  | 65B      | 1,896      |
| Ramsey | Saint Paul City     | Saint Paul W-3 P-13 | 64A      | 1,386      |
| Ramsey | Saint Paul City     | Saint Paul W-3 P-13 | 64B      | 1,137      |
| Ramsey | Saint Paul City     | Saint Paul W-3 P-14 | 64A      | 1,074      |
| Ramsey | Saint Paul City     | Saint Paul W-3 P-14 | 64B      | 3,859      |
| Ramsey | Saint Paul City     | Saint Paul W-3 P-2  | 64A      | 1,118      |
| Ramsey | Saint Paul City     | Saint Paul W-3 P-2  | 64B      | 2,404      |
| Ramsey | Saint Paul City     | Saint Paul W-5 P-1  | 66A      | 496        |
| Ramsey | Saint Paul City     | Saint Paul W-5 P-1  | 66B      | 2,537      |
| Ramsey | Saint Paul City     | Saint Paul W-5 P-10 | 65A      | 0          |
| Ramsey | Saint Paul City     | Saint Paul W-5 P-10 | 65B      | 1,710      |
| Ramsey | Saint Paul City     | Saint Paul W-5 P-10 | 66B      | 66         |
| Ramsey | Saint Paul City     | Saint Paul W-5 P-5  | 65A      | 192        |
| Ramsey | Saint Paul City     | Saint Paul W-5 P-5  | 66B      | 4,992      |
| Ramsey | Saint Paul City     | Saint Paul W-5 P-6  | 65A      | 3,628      |
| Ramsey | Saint Paul City     | Saint Paul W-5 P-6  | 66B      | 698        |
| Ramsey | Saint Paul City     | Saint Paul W-5 P-9  | 65A      | 0          |
| Ramsey | Saint Paul City     | Saint Paul W-5 P-9  | 66B      | 4,663      |
| Ramsey | Saint Paul City     | Saint Paul W-6 P-6  | 66B      | 3,375      |
| Ramsey | Saint Paul City     | Saint Paul W-6 P-6  | 67A      | 3,443      |
| Ramsey | Saint Paul City     | Saint Paul W-6 P-7  | 66B      | 1,430      |
| Ramsey | Saint Paul City     | Saint Paul W-6 P-7  | 67A      | 401        |
| Ramsey | Shoreview City      | Shoreview P-4       | 40A      | 1,978      |
| Ramsey | Shoreview City      | Shoreview P-4       | 40B      | 1,849      |
| Ramsey | White Bear Township | White Bear Twp P-1  | 36A      | 3,994      |
| Ramsey | White Bear Township | White Bear Twp P-1  | 36B      | 696        |
| Rice   | Northfield Township | Northfield Twp      | 58A      | 2          |

## Political Subdivison Splits Between Districts

| County     | County Subdivision    | Voting District     | District | Population |
|------------|-----------------------|---------------------|----------|------------|
| Rice       | Northfield Township   | Northfield Twp      | 58B      | 855        |
| Scott      | Jackson Township      | Jackson Twp         | 54A      | 1,133      |
| Scott      | Jackson Township      | Jackson Twp         | 54B      | 483        |
| Scott      | Shakopee City         | Shakopee P-11       | 54A      | 2,890      |
| Scott      | Shakopee City         | Shakopee P-11       | 54B      | 6          |
| Scott      | Shakopee City         | Shakopee P-12A      | 54A      | 4,087      |
| Scott      | Shakopee City         | Shakopee P-12A      | 54B      | 35         |
| Scott      | Shakopee City         | Shakopee P-13       | 54A      | 154        |
| Scott      | Shakopee City         | Shakopee P-13       | 54B      | 124        |
| Scott      | Shakopee City         | Shakopee P-4        | 54A      | 3,231      |
| Scott      | Shakopee City         | Shakopee P-4        | 54B      | 1,474      |
| Sherburne  | Haven Township        | Haven Twp           | 14B      | 121        |
| Sherburne  | Haven Township        | Haven Twp           | 27A      | 2,479      |
| St. Louis  | Duluth City           | Duluth P-14         | 08A      | 198        |
| St. Louis  | Duluth City           | Duluth P-14         | 08B      | 3,048      |
| St. Louis  | Duluth City           | Duluth P-15         | 08A      | 264        |
| St. Louis  | Duluth City           | Duluth P-15         | 08B      | 2,468      |
| St. Louis  | Duluth City           | Duluth P-33         | 03B      | 0          |
| St. Louis  | Duluth City           | Duluth P-33         | 08A      | 2,044      |
| St. Louis  | Duluth City           | Duluth P-34         | 03B      | 1,542      |
| St. Louis  | Duluth City           | Duluth P-34         | 08A      | 1,417      |
| Stearns    | Saint Cloud City      | Saint Cloud W-1 P-2 | 14A      | 2,875      |
| Stearns    | Saint Cloud City      | Saint Cloud W-1 P-2 | 14B      | 51         |
| Stearns    | Saint Cloud City      | Saint Cloud W-1 P-3 | 14A      | 1,543      |
| Stearns    | Saint Cloud City      | Saint Cloud W-1 P-3 | 14B      | 89         |
| Stearns    | Saint Cloud City      | Saint Cloud W-4 P-1 | 14A      | 416        |
| Stearns    | Saint Cloud City      | Saint Cloud W-4 P-1 | 14B      | 1,474      |
| Stearns    | Saint Joseph City     | Saint Joseph P-1    | 13A      | 2,790      |
| Stearns    | Saint Joseph City     | Saint Joseph P-1    | 14A      | 0          |
| Stearns    | Saint Joseph City     | Saint Joseph P-2    | 13A      | 1,354      |
| Stearns    | Saint Joseph City     | Saint Joseph P-2    | 14A      | 2,885      |
| Stearns    | Saint Joseph Township | Saint Joseph Twp    | 13A      | 910        |
| Stearns    | Saint Joseph Township | Saint Joseph Twp    | 14A      | 36         |
| Washington | Cottage Grove City    | Cottage Grove P-2   | 41A      | 4,270      |
| Washington | Cottage Grove City    | Cottage Grove P-2   | 41B      | 4,031      |
| Washington | Cottage Grove City    | Cottage Grove P-3   | 41A      | 5,644      |
| Washington | Cottage Grove City    | Cottage Grove P-3   | 41B      | 387        |
| Washington | Cottage Grove City    | Cottage Grove P-7   | 41B      | 2,516      |
| Washington | Cottage Grove City    | Cottage Grove P-7   | 53B      | 5,290      |
| Washington | Denmark Township      | Denmark Twp         | 41A      | 541        |
| Washington | Denmark Township      | Denmark Twp         | 41B      | 1,260      |
| Washington | Forest Lake City      | Forest Lake P-1     | 33A      | 3,909      |
| Washington | Forest Lake City      | Forest Lake P-1     | 33B      | 1,349      |
| Washington | Forest Lake City      | Forest Lake P-2     | 33A      | 3,095      |
| Washington | Forest Lake City      | Forest Lake P-2     | 33B      | 0          |
| Washington | Forest Lake City      | Forest Lake P-4     | 33A      | 2,726      |
| Washington | Forest Lake City      | Forest Lake P-4     | 33B      | 0          |



## Political Subdivison Splits Between Districts

---

| <b>County</b> | <b>County Subdivision</b> | <b>Voting District</b> | <b>District</b> | <b>Population</b> |
|---------------|---------------------------|------------------------|-----------------|-------------------|
| Washington    | Grant City                | Grant                  | 33A             | 1,385             |
| Washington    | Grant City                | Grant                  | 41A             | 2,585             |
| Washington    | Woodbury City             | Woodbury P-14          | 47A             | 864               |
| Washington    | Woodbury City             | Woodbury P-14          | 47B             | 3,048             |
| Washington    | Woodbury City             | Woodbury P-4           | 47A             | 4,100             |
| Washington    | Woodbury City             | Woodbury P-4           | 47B             | 0                 |
| Wright        | Chatham Township          | Chatham Twp            | 29A             | 1,306             |
| Wright        | Chatham Township          | Chatham Twp            | 29B             | 56                |
| Wright        | Otsego City               | Otsego P-1A            | 30A             | 9,502             |
| Wright        | Otsego City               | Otsego P-1A            | 30B             | 1,710             |
| Wright        | Otsego City               | Otsego P-2A            | 30A             | 468               |
| Wright        | Otsego City               | Otsego P-2A            | 30B             | 7,132             |
| Wright        | Rockford Township         | Rockford Twp           | 29A             | 54                |
| Wright        | Rockford Township         | Rockford Twp           | 30A             | 3,324             |

---

# APPENDIX G

**2022 Minnesota Special Redistricting Panel  
Black, Indigenous, and People of Color Population Statistics\*  
Senate**

|                       | <b>Voting Age Population<br/>(N = Number of Districts)</b> |             |             |             |
|-----------------------|--|-------------|-------------|-------------|
|                       | <b>50%+</b>  | <b>30%+</b> | <b>20%+</b> | <b>10%+</b> |
| <b>2022 Districts</b> | 5  | 10          | 29          | 50          |
| <b>2012 Districts</b> | 2  | 6           | 10          | 37          |
| <b>Wattson</b>        | 4  | 10          | 28          | 51          |
| <b>Anderson</b>       | 4  | 9           | 25          | 54          |
| <b>Sachs</b>          | 3  | 9           | 29          | 49          |
| <b>Corrie</b>         | 5  | 10          | 31          | 47          |

|                       | <b>Total Population<br/>(N = Number of Districts)</b> |             |             |             |
|-----------------------|---|-------------|-------------|-------------|
|                       | <b>50%+</b>   | <b>30%+</b> | <b>20%+</b> | <b>10%+</b> |
| <b>2022 Districts</b> | 5   | 15          | 35          | 54          |
| <b>2012 Districts</b> | 5   | 8           | 18          | 45          |
| <b>Wattson</b>        | 5   | 15          | 36          | 56          |
| <b>Anderson</b>       | 5   | 15          | 34          | 59          |
| <b>Sachs</b>          | 5   | 17          | 36          | 56          |
| <b>Corrie</b>         | 5   | 14          | 34          | 56          |

\*This includes those who self-identify on the decennial census as “Hispanic origin.”

This report was produced from data generated by Maptitude for Redistricting (Version 2021 Build 4960).

The parties are listed in the order in which they appear in the case caption.

**2022 Minnesota Special Redistricting Panel  
Black, Indigenous, and People of Color Population Statistics\*  
House**

|                       | <b>Voting Age Population<br/>(N = Number of Districts)</b> |             |             |             |
|-----------------------|--|-------------|-------------|-------------|
|                       | <b>50%+</b>  | <b>30%+</b> | <b>20%+</b> | <b>10%+</b> |
| <b>2022 Districts</b> | 9  | 22          | 53          | 95          |
| <b>2012 Districts</b> | 6  | 13          | 25          | 69          |
| <b>Wattson</b>        | 9  | 21          | 59          | 94          |
| <b>Anderson</b>       | 9  | 18          | 54          | 100         |
| <b>Sachs</b>          | 9  | 24          | 55          | 99          |
| <b>Corrie</b>         | 9  | 24          | 57          | 95          |

|                       | <b>Total Population<br/>(N = Number of Districts)</b> |             |             |             |
|-----------------------|---|-------------|-------------|-------------|
|                       | <b>50%+</b>   | <b>30%+</b> | <b>20%+</b> | <b>10%+</b> |
| <b>2022 Districts</b> | 10  | 35          | 69          | 117         |
| <b>2012 Districts</b> | 10  | 15          | 39          | 82          |
| <b>Wattson</b>        | 10  | 31          | 71          | 111         |
| <b>Anderson</b>       | 11  | 34          | 68          | 112         |
| <b>Sachs</b>          | 9   | 36          | 67          | 116         |
| <b>Corrie</b>         | 10  | 32          | 69          | 108         |

\*This includes those who self-identify on the decennial census as “Hispanic origin.”

This report was produced from data generated by Maptitude for Redistricting (Version 2021 Build 4960).

The parties are listed in the order in which they appear in the case caption.

# APPENDIX H

## Measures of Compactness Report - Senate\*

|           | <b>Reock</b> | <b>Polsby-Popper</b> | <b>Area/Convex Hull</b> | <b>Population Polygon</b> | <b>Population Circle</b> |
|-----------|--------------|----------------------|-------------------------|---------------------------|--------------------------|
| Mean      | 0.43         | 0.40                 | 0.79                    | 0.77                      | 0.44                     |
| Min       | 0.24         | 0.20                 | 0.62                    | 0.33                      | 0.06                     |
| Max       | 0.63         | 0.65                 | 0.93                    | 0.97                      | 0.84                     |
| Std. Dev. | 0.09         | 0.11                 | 0.08                    | 0.16                      | 0.16                     |
| Sum       |              |                      |                         |                           |                          |

| <b>District</b> | <b>Reock</b> | <b>Polsby-Popper</b> | <b>Area/Convex Hull</b> | <b>Population Polygon</b> | <b>Population Circle</b> |
|-----------------|--------------|----------------------|-------------------------|---------------------------|--------------------------|
| 01              | 0.48         | 0.31                 | 0.84                    | 0.95                      | 0.72                     |
| 02              | 0.35         | 0.29                 | 0.73                    | 0.80                      | 0.42                     |
| 03              | 0.34         | 0.23                 | 0.71                    | 0.33                      | 0.28                     |
| 04              | 0.51         | 0.33                 | 0.83                    | 0.97                      | 0.84                     |
| 05              | 0.44         | 0.40                 | 0.72                    | 0.72                      | 0.32                     |
| 06              | 0.33         | 0.34                 | 0.70                    | 0.87                      | 0.65                     |
| 07              | 0.46         | 0.37                 | 0.80                    | 0.78                      | 0.30                     |
| 08              | 0.30         | 0.25                 | 0.70                    | 0.84                      | 0.75                     |
| 09              | 0.46         | 0.42                 | 0.82                    | 0.83                      | 0.43                     |
| 10              | 0.49         | 0.43                 | 0.83                    | 0.58                      | 0.27                     |
| 11              | 0.41         | 0.46                 | 0.81                    | 0.93                      | 0.57                     |
| 12              | 0.38         | 0.38                 | 0.74                    | 0.79                      | 0.40                     |
| 13              | 0.55         | 0.29                 | 0.76                    | 0.48                      | 0.45                     |
| 14              | 0.39         | 0.24                 | 0.72                    | 0.77                      | 0.62                     |
| 15              | 0.25         | 0.26                 | 0.81                    | 0.85                      | 0.23                     |
| 16              | 0.45         | 0.36                 | 0.82                    | 0.86                      | 0.53                     |

\*This report was generated in Maptitude for Redistricting (Version 2021 Build 4960). A key explaining each measure is at the end of the report.

## Measures of Compactness Report

---

| District | Reock | Polsby-Popper | Area/Convex Hull | Population Polygon | Population Circle |
|----------|-------|---------------|------------------|--------------------|-------------------|
| 17       | 0.50  | 0.32          | 0.78             | 0.58               | 0.32              |
| 18       | 0.27  | 0.23          | 0.86             | 0.84               | 0.61              |
| 19       | 0.38  | 0.50          | 0.85             | 0.94               | 0.51              |
| 20       | 0.42  | 0.34          | 0.81             | 0.38               | 0.31              |
| 21       | 0.46  | 0.50          | 0.81             | 0.74               | 0.54              |
| 22       | 0.28  | 0.22          | 0.68             | 0.42               | 0.24              |
| 23       | 0.42  | 0.52          | 0.89             | 0.93               | 0.51              |
| 24       | 0.54  | 0.52          | 0.90             | 0.55               | 0.45              |
| 25       | 0.48  | 0.44          | 0.77             | 0.84               | 0.72              |
| 26       | 0.50  | 0.52          | 0.84             | 0.82               | 0.66              |
| 27       | 0.37  | 0.35          | 0.78             | 0.77               | 0.28              |
| 28       | 0.42  | 0.44          | 0.79             | 0.87               | 0.37              |
| 29       | 0.54  | 0.28          | 0.75             | 0.85               | 0.58              |
| 30       | 0.24  | 0.20          | 0.68             | 0.72               | 0.16              |
| 31       | 0.39  | 0.29          | 0.74             | 0.77               | 0.27              |
| 32       | 0.38  | 0.46          | 0.78             | 0.81               | 0.36              |
| 33       | 0.45  | 0.31          | 0.80             | 0.85               | 0.43              |
| 34       | 0.24  | 0.23          | 0.62             | 0.46               | 0.16              |
| 35       | 0.45  | 0.39          | 0.79             | 0.86               | 0.51              |
| 36       | 0.46  | 0.45          | 0.83             | 0.78               | 0.46              |
| 37       | 0.42  | 0.43          | 0.86             | 0.64               | 0.27              |
| 38       | 0.41  | 0.43          | 0.76             | 0.77               | 0.49              |
| 39       | 0.35  | 0.34          | 0.69             | 0.73               | 0.35              |
| 40       | 0.44  | 0.39          | 0.83             | 0.75               | 0.35              |
| 41       | 0.30  | 0.20          | 0.68             | 0.38               | 0.13              |
| 42       | 0.63  | 0.59          | 0.92             | 0.91               | 0.70              |
| 43       | 0.55  | 0.55          | 0.88             | 0.89               | 0.48              |
| 44       | 0.36  | 0.37          | 0.70             | 0.60               | 0.30              |
| 45       | 0.38  | 0.46          | 0.89             | 0.83               | 0.30              |
| 46       | 0.56  | 0.37          | 0.82             | 0.86               | 0.63              |

## Measures of Compactness Report

---

| District | Reock | Polsby-Popper | Area/Convex Hull | Population Polygon | Population Circle |
|----------|-------|---------------|------------------|--------------------|-------------------|
| 47       | 0.45  | 0.48          | 0.85             | 0.86               | 0.56              |
| 48       | 0.41  | 0.41          | 0.78             | 0.94               | 0.50              |
| 49       | 0.56  | 0.59          | 0.92             | 0.93               | 0.59              |
| 50       | 0.37  | 0.46          | 0.85             | 0.80               | 0.33              |
| 51       | 0.40  | 0.50          | 0.85             | 0.81               | 0.36              |
| 52       | 0.40  | 0.41          | 0.79             | 0.83               | 0.34              |
| 53       | 0.48  | 0.30          | 0.72             | 0.70               | 0.43              |
| 54       | 0.61  | 0.55          | 0.92             | 0.93               | 0.62              |
| 55       | 0.54  | 0.50          | 0.88             | 0.94               | 0.61              |
| 56       | 0.39  | 0.52          | 0.87             | 0.96               | 0.49              |
| 57       | 0.59  | 0.58          | 0.93             | 0.85               | 0.48              |
| 58       | 0.37  | 0.27          | 0.67             | 0.34               | 0.06              |
| 59       | 0.34  | 0.39          | 0.73             | 0.79               | 0.41              |
| 60       | 0.39  | 0.44          | 0.83             | 0.82               | 0.38              |
| 61       | 0.38  | 0.41          | 0.75             | 0.61               | 0.35              |
| 62       | 0.58  | 0.65          | 0.91             | 0.93               | 0.64              |
| 63       | 0.34  | 0.31          | 0.66             | 0.58               | 0.29              |
| 64       | 0.50  | 0.53          | 0.84             | 0.88               | 0.55              |
| 65       | 0.44  | 0.31          | 0.73             | 0.73               | 0.45              |
| 66       | 0.39  | 0.37          | 0.74             | 0.73               | 0.38              |
| 67       | 0.39  | 0.57          | 0.92             | 0.95               | 0.45              |



## Measures of Compactness Report

---

### Measures of Compactness Summary

|                           |   |
|---------------------------|---|
| <b>Reock</b>              | The measure is always between 0 and 1, with 1 being the most compact. |
| <b>Polsby-Popper</b>      | The measure is always between 0 and 1, with 1 being the most compact. |
| <b>Area / Convex Hull</b> | The measure is always between 0 and 1, with 1 being the most compact. |
| <b>Population Polygon</b> | The measure is always between 0 and 1, with 1 being the most compact. |
| <b>Population Circle</b>  | The measure is always between 0 and 1, with 1 being the most compact. |

## Measures of Compactness Report - House\*

|           | <b>Reock</b> | <b>Polsby-Popper</b> | <b>Area/Convex Hull</b> | <b>Population Polygon</b> | <b>Population Circle</b> |
|-----------|--------------|----------------------|-------------------------|---------------------------|--------------------------|
| Mean      | 0.43         | 0.42                 | 0.80                    | 0.77                      | 0.44                     |
| Min       | 0.25         | 0.19                 | 0.54                    | 0.23                      | 0.12                     |
| Max       | 0.64         | 0.68                 | 0.98                    | 0.99                      | 0.90                     |
| Std. Dev. | 0.09         | 0.12                 | 0.09                    | 0.17                      | 0.16                     |
| Sum       |              |                      |                         |                           |                          |

| <b>District</b> | <b>Reock</b> | <b>Polsby-Popper</b> | <b>Area/Convex Hull</b> | <b>Population Polygon</b> | <b>Population Circle</b> |
|-----------------|--------------|----------------------|-------------------------|---------------------------|--------------------------|
| 01A             | 0.55         | 0.39                 | 0.85                    | 0.98                      | 0.90                     |
| 01B             | 0.53         | 0.34                 | 0.80                    | 0.89                      | 0.65                     |
| 02A             | 0.31         | 0.36                 | 0.79                    | 0.79                      | 0.43                     |
| 02B             | 0.39         | 0.27                 | 0.69                    | 0.47                      | 0.26                     |
| 03A             | 0.32         | 0.25                 | 0.70                    | 0.34                      | 0.14                     |
| 03B             | 0.40         | 0.32                 | 0.76                    | 0.32                      | 0.27                     |
| 04A             | 0.36         | 0.19                 | 0.68                    | 0.97                      | 0.90                     |
| 04B             | 0.50         | 0.29                 | 0.81                    | 0.48                      | 0.42                     |
| 05A             | 0.42         | 0.40                 | 0.76                    | 0.83                      | 0.34                     |
| 05B             | 0.48         | 0.49                 | 0.82                    | 0.88                      | 0.39                     |
| 06A             | 0.33         | 0.26                 | 0.65                    | 0.60                      | 0.42                     |
| 06B             | 0.29         | 0.27                 | 0.76                    | 0.93                      | 0.65                     |
| 07A             | 0.56         | 0.37                 | 0.82                    | 0.61                      | 0.54                     |
| 07B             | 0.40         | 0.37                 | 0.75                    | 0.71                      | 0.50                     |
| 08A             | 0.33         | 0.21                 | 0.54                    | 0.83                      | 0.69                     |
| 08B             | 0.41         | 0.34                 | 0.78                    | 0.68                      | 0.52                     |

\*This report was generated in Maptitude for Redistricting (Version 2021 Build 4960). A key explaining each measure is at the end of the report.

## Measures of Compactness Report

---

| District | Reock | Polsby-Popper | Area/Convex Hull | Population Polygon | Population Circle |
|----------|-------|---------------|------------------|--------------------|-------------------|
| 09A      | 0.43  | 0.33          | 0.73             | 0.88               | 0.68              |
| 09B      | 0.46  | 0.52          | 0.87             | 0.72               | 0.33              |
| 10A      | 0.38  | 0.38          | 0.80             | 0.50               | 0.24              |
| 10B      | 0.36  | 0.43          | 0.81             | 0.70               | 0.15              |
| 11A      | 0.54  | 0.57          | 0.89             | 0.94               | 0.31              |
| 11B      | 0.47  | 0.45          | 0.79             | 0.90               | 0.69              |
| 12A      | 0.32  | 0.36          | 0.79             | 0.67               | 0.20              |
| 12B      | 0.38  | 0.35          | 0.64             | 0.84               | 0.61              |
| 13A      | 0.43  | 0.30          | 0.72             | 0.55               | 0.22              |
| 13B      | 0.40  | 0.39          | 0.82             | 0.81               | 0.38              |
| 14A      | 0.46  | 0.44          | 0.80             | 0.84               | 0.49              |
| 14B      | 0.39  | 0.22          | 0.70             | 0.51               | 0.37              |
| 15A      | 0.39  | 0.39          | 0.82             | 0.84               | 0.61              |
| 15B      | 0.33  | 0.31          | 0.87             | 0.93               | 0.42              |
| 16A      | 0.34  | 0.23          | 0.70             | 0.48               | 0.26              |
| 16B      | 0.49  | 0.61          | 0.90             | 0.99               | 0.77              |
| 17A      | 0.39  | 0.43          | 0.79             | 0.83               | 0.55              |
| 17B      | 0.33  | 0.23          | 0.65             | 0.43               | 0.24              |
| 18A      | 0.27  | 0.25          | 0.87             | 0.61               | 0.32              |
| 18B      | 0.29  | 0.28          | 0.70             | 0.95               | 0.71              |
| 19A      | 0.25  | 0.33          | 0.69             | 0.68               | 0.25              |
| 19B      | 0.35  | 0.51          | 0.89             | 0.99               | 0.53              |
| 20A      | 0.36  | 0.42          | 0.80             | 0.91               | 0.60              |
| 20B      | 0.43  | 0.28          | 0.71             | 0.23               | 0.18              |
| 21A      | 0.39  | 0.38          | 0.69             | 0.46               | 0.36              |
| 21B      | 0.39  | 0.48          | 0.82             | 0.86               | 0.62              |
| 22A      | 0.48  | 0.42          | 0.80             | 0.70               | 0.39              |
| 22B      | 0.38  | 0.24          | 0.70             | 0.31               | 0.23              |
| 23A      | 0.41  | 0.51          | 0.86             | 0.89               | 0.30              |
| 23B      | 0.56  | 0.55          | 0.87             | 0.92               | 0.76              |

## Measures of Compactness Report

---

| District | Reock | Polsby-Popper | Area/Convex Hull | Population Polygon | Population Circle |
|----------|-------|---------------|------------------|--------------------|-------------------|
| 24A      | 0.51  | 0.57          | 0.91             | 0.47               | 0.23              |
| 24B      | 0.41  | 0.28          | 0.74             | 0.64               | 0.40              |
| 25A      | 0.43  | 0.36          | 0.75             | 0.62               | 0.36              |
| 25B      | 0.50  | 0.50          | 0.84             | 0.87               | 0.64              |
| 26A      | 0.39  | 0.50          | 0.88             | 0.98               | 0.75              |
| 26B      | 0.39  | 0.58          | 0.98             | 0.97               | 0.33              |
| 27A      | 0.41  | 0.48          | 0.88             | 0.92               | 0.40              |
| 27B      | 0.39  | 0.41          | 0.82             | 0.90               | 0.40              |
| 28A      | 0.56  | 0.47          | 0.79             | 0.84               | 0.54              |
| 28B      | 0.54  | 0.57          | 0.89             | 0.90               | 0.70              |
| 29A      | 0.39  | 0.23          | 0.62             | 0.54               | 0.34              |
| 29B      | 0.56  | 0.46          | 0.81             | 0.93               | 0.64              |
| 30A      | 0.35  | 0.21          | 0.67             | 0.78               | 0.41              |
| 30B      | 0.48  | 0.42          | 0.81             | 0.79               | 0.48              |
| 31A      | 0.46  | 0.46          | 0.89             | 0.85               | 0.46              |
| 31B      | 0.60  | 0.36          | 0.79             | 0.80               | 0.57              |
| 32A      | 0.38  | 0.47          | 0.80             | 0.71               | 0.31              |
| 32B      | 0.50  | 0.57          | 0.90             | 0.83               | 0.40              |
| 33A      | 0.31  | 0.33          | 0.78             | 0.80               | 0.27              |
| 33B      | 0.28  | 0.25          | 0.67             | 0.74               | 0.21              |
| 34A      | 0.33  | 0.42          | 0.88             | 0.85               | 0.24              |
| 34B      | 0.34  | 0.25          | 0.60             | 0.52               | 0.27              |
| 35A      | 0.31  | 0.35          | 0.78             | 0.79               | 0.35              |
| 35B      | 0.37  | 0.39          | 0.82             | 0.85               | 0.37              |
| 36A      | 0.56  | 0.48          | 0.82             | 0.70               | 0.48              |
| 36B      | 0.55  | 0.54          | 0.89             | 0.92               | 0.62              |
| 37A      | 0.53  | 0.54          | 0.90             | 0.66               | 0.31              |
| 37B      | 0.49  | 0.54          | 0.87             | 0.87               | 0.49              |
| 38A      | 0.53  | 0.55          | 0.86             | 0.89               | 0.65              |
| 38B      | 0.59  | 0.56          | 0.85             | 0.83               | 0.57              |

## Measures of Compactness Report

---

| District | Reock | Polsby-Popper | Area/Convex Hull | Population Polygon | Population Circle |
|----------|-------|---------------|------------------|--------------------|-------------------|
| 39A      | 0.39  | 0.42          | 0.79             | 0.77               | 0.33              |
| 39B      | 0.45  | 0.32          | 0.65             | 0.69               | 0.54              |
| 40A      | 0.51  | 0.39          | 0.80             | 0.74               | 0.45              |
| 40B      | 0.42  | 0.38          | 0.68             | 0.68               | 0.40              |
| 41A      | 0.36  | 0.21          | 0.64             | 0.27               | 0.12              |
| 41B      | 0.48  | 0.30          | 0.72             | 0.68               | 0.54              |
| 42A      | 0.34  | 0.41          | 0.73             | 0.68               | 0.35              |
| 42B      | 0.56  | 0.68          | 0.95             | 0.98               | 0.54              |
| 43A      | 0.53  | 0.59          | 0.92             | 0.92               | 0.55              |
| 43B      | 0.45  | 0.42          | 0.79             | 0.72               | 0.35              |
| 44A      | 0.48  | 0.54          | 0.89             | 0.85               | 0.36              |
| 44B      | 0.40  | 0.39          | 0.77             | 0.85               | 0.53              |
| 45A      | 0.48  | 0.50          | 0.88             | 0.90               | 0.52              |
| 45B      | 0.51  | 0.38          | 0.83             | 0.84               | 0.45              |
| 46A      | 0.42  | 0.42          | 0.81             | 0.88               | 0.53              |
| 46B      | 0.50  | 0.39          | 0.76             | 0.75               | 0.51              |
| 47A      | 0.46  | 0.40          | 0.76             | 0.72               | 0.41              |
| 47B      | 0.42  | 0.46          | 0.86             | 0.78               | 0.44              |
| 48A      | 0.46  | 0.35          | 0.72             | 0.77               | 0.54              |
| 48B      | 0.60  | 0.48          | 0.85             | 0.81               | 0.50              |
| 49A      | 0.58  | 0.62          | 0.90             | 0.86               | 0.56              |
| 49B      | 0.43  | 0.49          | 0.80             | 0.86               | 0.47              |
| 50A      | 0.41  | 0.36          | 0.71             | 0.67               | 0.38              |
| 50B      | 0.64  | 0.58          | 0.90             | 0.92               | 0.68              |
| 51A      | 0.37  | 0.51          | 0.90             | 0.84               | 0.30              |
| 51B      | 0.35  | 0.54          | 0.89             | 0.89               | 0.33              |
| 52A      | 0.33  | 0.33          | 0.68             | 0.68               | 0.32              |
| 52B      | 0.39  | 0.37          | 0.74             | 0.71               | 0.44              |
| 53A      | 0.33  | 0.32          | 0.68             | 0.54               | 0.26              |
| 53B      | 0.29  | 0.24          | 0.61             | 0.65               | 0.31              |

## Measures of Compactness Report

---

| District | Reock | Polsby-Popper | Area/Convex Hull | Population Polygon | Population Circle |
|----------|-------|---------------|------------------|--------------------|-------------------|
| 54A      | 0.36  | 0.23          | 0.64             | 0.86               | 0.50              |
| 54B      | 0.57  | 0.34          | 0.84             | 0.65               | 0.44              |
| 55A      | 0.46  | 0.44          | 0.78             | 0.81               | 0.47              |
| 55B      | 0.47  | 0.57          | 0.89             | 0.89               | 0.54              |
| 56A      | 0.56  | 0.58          | 0.88             | 0.85               | 0.57              |
| 56B      | 0.50  | 0.51          | 0.82             | 0.92               | 0.66              |
| 57A      | 0.52  | 0.62          | 0.93             | 0.80               | 0.25              |
| 57B      | 0.44  | 0.57          | 0.90             | 0.93               | 0.44              |
| 58A      | 0.32  | 0.34          | 0.74             | 0.78               | 0.35              |
| 58B      | 0.49  | 0.30          | 0.69             | 0.37               | 0.21              |
| 59A      | 0.46  | 0.60          | 0.89             | 0.92               | 0.58              |
| 59B      | 0.32  | 0.35          | 0.72             | 0.76               | 0.34              |
| 60A      | 0.47  | 0.57          | 0.87             | 0.89               | 0.39              |
| 60B      | 0.51  | 0.50          | 0.81             | 0.83               | 0.65              |
| 61A      | 0.43  | 0.50          | 0.83             | 0.71               | 0.33              |
| 61B      | 0.47  | 0.59          | 0.92             | 0.90               | 0.42              |
| 62A      | 0.45  | 0.60          | 0.94             | 0.95               | 0.48              |
| 62B      | 0.38  | 0.40          | 0.70             | 0.68               | 0.35              |
| 63A      | 0.47  | 0.58          | 0.86             | 0.83               | 0.41              |
| 63B      | 0.25  | 0.31          | 0.75             | 0.74               | 0.29              |
| 64A      | 0.27  | 0.38          | 0.72             | 0.75               | 0.32              |
| 64B      | 0.52  | 0.59          | 0.90             | 0.94               | 0.52              |
| 65A      | 0.38  | 0.47          | 0.86             | 0.90               | 0.44              |
| 65B      | 0.60  | 0.44          | 0.78             | 0.80               | 0.56              |
| 66A      | 0.63  | 0.58          | 0.91             | 0.87               | 0.59              |
| 66B      | 0.33  | 0.34          | 0.73             | 0.79               | 0.44              |
| 67A      | 0.46  | 0.61          | 0.91             | 0.88               | 0.49              |
| 67B      | 0.41  | 0.56          | 0.89             | 0.91               | 0.40              |

## Measures of Compactness Report

---

### Measures of Compactness Summary

|                           |   |
|---------------------------|---|
| <b>Reock</b>              | The measure is always between 0 and 1, with 1 being the most compact. |
| <b>Polsby-Popper</b>      | The measure is always between 0 and 1, with 1 being the most compact. |
| <b>Area / Convex Hull</b> | The measure is always between 0 and 1, with 1 being the most compact. |
| <b>Population Polygon</b> | The measure is always between 0 and 1, with 1 being the most compact. |
| <b>Population Circle</b>  | The measure is always between 0 and 1, with 1 being the most compact. |